



TMAP Typology of Coastal Vegetation in the Wadden Sea Area



WADDEN SEA ECOSYSTEM No. 32 - 2014



TMAP–Typology of Coastal Vegetation in the Wadden Sea Area

Publishers

Common Wadden Sea Secretariat (CWSS), Wilhelmshaven, Germany;
Trilateral Salt Marsh and Dunes Expert Group

Authors

Jörg Petersen nature-consult, Hackelbrink 21, D-31139 Hildesheim,
petersen@nature-consult.de
Bas Kers Rijkswaterstaat, Central Information Services (RWS-CIS). Ministry of
Infrastructure & Environment, P.O. Box 5023, NL-2600 GA Delft, bas.kers@rws.nl
Martin Stock Landesbetrieb für Küstenschutz, Nationalpark und Meeresschutz Schleswig-
Holstein, Schloßgarten 1, D-25832 Tönning, martin.stock@lkn.landsh.de

Cover photos

Martin Stock

Lay-out

Gerold Lürßen

Source:

TMAP-Typology of Coastal Vegetation in the Wadden Sea Area. Version 1.0.4, 2017.
www.waddensea-secretariat.org, Wilhelmshaven Germany.
Possible updates can be downloaded at www.waddensea-secretariat.org/saltmarsh

WADDEN SEA ECOSYSTEM No. 32

TMAP-Typology of Coastal Vegetation
in the Wadden Sea Area

Jörg Petersen
Bas Kers
Martin Stock

WITH COMMENTS OF THE TMAP EXPERT GROUP SALT MARSH & DUNES:

Jörn Bunje, Kees Dijkema, Olaf von Drachenfels, Willem van Duin, Marinus van
der Ende, Peter Esselink, John Frikke, Norbert Hecker, Ulrich Hellwig, Kai Jensen,
Peter Körber, Evert-Jan Lammerts, Piet Schipper, Madelein Vreeken

2014
Common Wadden Sea Secretariat
Trilateral Salt Marsh and Dunes Expert Group

Contents

1 Introduction	5
2 Basic Information	7
3 Standard TMAP Types of Dunes	9
4 Standard TMAP Types of Dune Slacks	27
5 Standard TMAP Types of Salt Marshes	44
6 Overview of the complete TMAP Typology	71
7 References	86

1 Introduction

Coastal landscapes and their typical ecosystems like salt marshes and sand dunes are highly dynamic, characterized by steep environmental gradients and controlled by geomorphological, physical and biological processes. In addition, both direct and indirect human impacts are important factors that give shape to the spatial and temporal variation of coastal ecosystems. The conservation of these coastal ecosystems is a major aim of the Wadden Sea Plan (management plan of the Trilateral Cooperation). As a basis for conservation management, sound knowledge about the spatial distribution of coastal ecosystems and their temporal change is required. In the past, multiple regional vegetation or biotope typologies have been used to describe and map plant communities of coastal ecosystems in the Wadden Sea region (e.g. Westhoff & den Held 1969; Dijkema & Wolff 1983; Dierssen 1988; Preising et al. 1990; Schaminée et al. 1995, 1996, 1998; Petersen 2000, 2011; Petersen & Pott 2005; Drachenfels v. 2011). In addition, several regional or national classifications for mapping purposes have been developed (SALT-Code, Rijkswaterstaat, s. Jong de et al. 1998; Staatsbosbeheer-Code, s. Schipper 2002; Ringot-Code, s. Ringot 1992; SH-Code, LKN, s. Stock et al. 2005). For a trilateral assessment, however, these different regional approaches have been shown to be difficult to compare at first sight.

The Trilateral Monitoring and Assessment Programme (TMAP; 1997) aimed to harmonize these different approaches for the Wadden Sea region as a basis for improving conservation management and to reach the conservation targets listed in the Wadden Sea Plan (see CWSS 2010). Since 2000, the TMAP salt marsh expert group developed and discussed a common community typology for the Wadden Sea saltmarshes. This TMAP salt marsh typology, which the expert group endorsed in 2003, encompassed 29 different types or plant communities from the pioneer, low and high salt marshes and from brackish marshes, including reed beds (Bakker et al. 2005, Esselink et al. 2009). It is a simplified aggregation of vegetation types which is based on the presence of characteristic or dominant plant species. The TMAP salt-marsh typology has been widely used for monitoring the extent and composition of this ecosystem in both the Netherlands and in Germany for more than 10 years. In addition, a complementary TMAP dune typology was developed, in which 68 types of dunes and dune slacks are differentiated (Petersen & Lammerts 2005, Lammerts et al. 2009). However, a common TMAP synopsis of coastal ecosystems

that covers both salt marshes and dunes of the Wadden Sea region was lacking so far.

The synopsis presented here aims to give a comprehensive overview about the existing salt marsh and dune vegetation types in the Wadden Sea region. Further, a 'translation' of these TMAP types to the typologies used in the different regions of the Wadden Sea is given. Last but not least, an assignment of the presented TMAP types to the habitat types protected by the European Fauna-Flora-Habitat directive (European Commission 2007, Drachenfels v. 2012) is also included in the synopsis.

The synopsis consists of two parts: In the first part, the most important TMAP types are presented on separate and similarly arranged pages. Here, information on typical plant species and on plant communities, which belong to this type, is included. Further, the use of the type in mapping programs in the Wadden Sea regions and the assignment to regional typologies are listed. Finally, a picture gives a visual impression of the described TMAP type. In the second part of the synopsis, a complete overview about all TMAP salt marsh and dune types of the Wadden Sea region is presented in a table. We, nevertheless, would like to emphasize that this synopsis is not thought to be used as a field key, although it has been successfully practised. Regionally field keys are available for this purpose.

We hope that the synopsis will be widely distributed and repeatedly used by nature conservation in all countries and regions of the Wadden Sea. We are sure that this synopsis will contribute to the harmonization of different typologies of coastal habitats, and that it assists us in the process towards a better understanding of the spatial and temporal variation of coastal habitats in the Wadden Sea region.

Finally, the synopsis has been developed to improve conservation management of coastal habitats in the Wadden Sea region and thus to contribute to the long-term preservation of the Wadden Sea Natural Heritage.

Kai Jensen, Hamburg University, chair of the
TMAP expert group

2 Basic Information

Column header in table

TMAP Code and Type

Code and description of the TMAP types for dunes, dune slacks and salt marshes. (Bakker *et al.* 2005 and Petersen & Lammerts 2005).

Standard TMAP Type

Description of the minimum standard/level of TMAP typology applied in each region. Since Denmark only maps habitat types the assignment to the standard TMAP typology constitutes an exception to the rule.

Typical / characteristic species

Description of the TMAP type; species written in bold are the important representative taxa; +/- means: not always all, but some of the following species indicate the TMAP type (Garve 2004, Hauck & de Bruyn 2010, Koperski 2011).

Typical / characteristic vegetation

Representative plant communities of the TMAP types (Westhoff & Held den 1969, Dierssen 1988, Preising *et al.* 1990, Pott 1995, Schaminée *et al.* 1995, 1996, 1998, BFN 2000, Petersen 2000, Petersen & Pott 2005).

Applied in country / federal state

Standard TMAP (in chapter 4-6 only Standard TMAP types are displayed)

Netherlands (NL),
Lower Saxony (LS),
Hamburg (HH),
Schleswig-Holstein (SH),
Denmark (DK).

Values in the columns

"X" = mapped/applied in this Wadden Sea region,
"-" = not mapped in this Wadden Sea region,
"N" = no occurrence in this Wadden Sea region.

Reference to other typologies

Natura 2000 Code: European Commission (2007).

Types of Annex 1 of Habitat Directive; in addition to the following tables the TMAP-types of salt marshes may also be part of 1130 (in estuaries).

Mapping Code, NL: Bas Kers (Rijkswaterstaat, NL),

RWS SALT 2008 Code, NL: Bas Kers (Rijkswaterstaat, NL),

Staatsbosbeheer Code, NL: Piet Schipper, Evert Jan Lammerts (Staatsbosbeheer, NL),

Biotope Code, LS: Olaf von Drachenfels (Nds. Landesbetrieb für Wasserwirtschaft, Küsten- und Naturschutz, GER),

Biotope Code, HH: Peter Körber (Nationalpark Hamburgisches Wattenmeer, GER),

Mapping Code SH: Martin Stock (Landesbetrieb für Küstenschutz, Nationalpark und Meeresschutz Schleswig-Holstein, GER),

Biotope Code, SH: Martin Stock (Landesbetrieb für Küstenschutz; Marinus van der Ende (Landesamt für Landwirtschaft, Umwelt und ländliche Räume des Landes Schleswig-Holstein, GER),

Mapping Code, DK identical with Natura 2000 Code: John Frikke (Miljøministeriet Naturstyrelsen, DK).

Photographs

Jörg Petersen (X.2.2, X.5, X.6.2, X.7.1, X.7.2, X.7.3, X.7.4, X.8.0, X.8.1, X.8.2, X.8.3, X.10, H.0, H.1.1, H.1.2, H.1.3, H.1.4, H.2.1, H.2.2, H.3.1, H.4.1, H.5.1, H.5.2, H.6.1, H.6.2, H.8, H.9, S.1.2, S.2.1, S.2.3, S.3.2, S.3.6, S.3.8, S.3.10, S.3.12, S.3.14, S.5.1, S.5.3),

Martin Stock (X.2.1, X.3.1, X.4.1, X.5, X.6.1, X.12, S.0.0, S.0.1, S.0.2, S.0.3, S.1.1, S.2.2, S.2.4, S.3.1, S.3.7, S.3.12, S.5.1, S.5.3),

Bas Kers (S.2.3, S.3.3, S.3.4, S.3.5, S.3.9, S.3.10, S.3.11, S.3.13, S.5.2, S.6.0, S.6.1),


Uwe de Bruyn (X.8.0, X.8.3).

3 Standard TMAP Types of Dunes


TMAP Code:	TMAP Type:	Description: Typical / characteristic -species -vegetation						
X.2.1	<i>Cakile maritima</i> type	<i>Cakile maritima</i> and +/- <i>Salsola kali</i>, <i>Honckenya peploides</i>, <i>Atriplex</i> species, <i>Elymus farctus</i> ssp. <i>boreoatlanticus</i>	<i>Cakiletum maritimae</i>					
Applied in the country/federal state:								
Standard TMAP	Netherlands	Lower Saxony	Hamburg	Schleswig-Holstein	Denmark			
X	X	X	X	X	-			
Reference to other typologies:								
Natura 2000 Code EU	Mapping Code NL	RWS SALT 2008 Code NL	Staatsbosbeheer Code NL	Biotope Code LS	Biotope Code HH	Biotope Code SH	Mapping Code SH	Mapping Code DK
1210 (in LS 2110)	XEd	Dxc, Dxh, Deu, Dxs	22-a, 22B1	(KDV)	KSV	KSa	CM	2110



Notes: Annual drift lines are short-lived and thus unstable stages during dune development (xeroserie). The vegetation is often of narrow-linear shape, developing on alluvial organic matter deposited during high water levels. A characteristic species in this environment is the Sea Rocket *Cakile maritima* (see picture).

TMAP Code:	TMAP Type:	Description: Typical / characteristic -species -vegetation						
X.2.2	<i>Crambe maritima</i> type	<i>Crambe maritima</i> and +/- <i>Honckenya peploides</i>, <i>Silene vulgaris</i> ssp. <i>maritima</i>, <i>Glaucium flavum</i>, <i>Eryngium maritimum</i>, <i>Rumex crispus</i>, <i>Leymus arenarius</i>	<i>Crithmo-Crambetum</i>, <i>Honckenya peploides</i> and <i>Silene vulgaris</i> ssp. <i>maritima</i> veg.					
Applied in the country/federal state:								
Standard TMAP	Netherlands	Lower Saxony	Hamburg	Schleswig-Holstein	Denmark			
X	N	N	N	X	-			
Reference to other typologies:								
Natura 2000 Code EU	Mapping Code NL	RWS SALT 2008 Code NL	Staatsbosbeheer Code NL	Biotope Code LS	Biotope Code HH	Biotope Code SH	Mapping Code SH	Mapping Code DK
1220	-	-	-	-	KSV	KSv	CR	-
								
Notes:	Perennial drift-line vegetation at beaches with gravel and boulders, which usually consists of perennial, salt-tolerant and nitrophilous species. Typical species are e.g. Sea Sandwort (<i>Honckenya peploides</i>), Sea-Holly (<i>Eryngium maritimum</i> ; see picture) and Yellow Horned-Poppy (<i>Glaucium flavum</i> ; see small picture).							

TMAP Code:	TMAP Type:	Description: Typical / characteristic -species -vegetation						
X.3.1	<i>Elymus farctus</i> type	<i>Elymus farctus</i> ssp. <i>boreoatlanticus</i> (dominant) and +/- <i>Leymus arenarius</i> , <i>Ammophila arenaria</i> , <i>Honckenya peploides</i> , <i>Salsola kali</i> , <i>Cakila maritima</i>	<i>Elymo-Agropyretum</i> , <i>Honkenyo-Agropyretum juncei</i>					
Applied in the country/federal state:								
Standard TMAP	Netherlands	Lower Saxony	Hamburg	Schleswig-Holstein	Denmark			
X	X	X	X	X	X			
Reference to other typologies:								
Natura 2000 Code EU	Mapping Code NL	RWS SALT 2008 Code NL	Staatsbosbeheer Code NL	Biotope Code LS	Biotope Code HH	Biotope Code SH	Mapping Code SH	Mapping Code DK
2110	Xef	Def, Deg, Dd	22A1, 22B1, 22B-a, 22-a, 23A1, 23B-a	KDV	KDV	KDv	EG	2110
								
Notes:	Embryonic dunes are usually only a few decimetres high and their vegetation is often formed solely by Sand Coach (<i>Elymus farctus</i> ssp. <i>boreoatlanticus</i> ; see picture). Embryonic dunes represent the earliest stage of dune development (xeroserie).							

TMAP Code:	TMAP Type:	Description: Typical / characteristic -species -vegetation						
X.4.1	<i>Ammophila arenaria</i> type	<i>Ammophila arenaria</i>, x <i>Calammophila baltica</i>, <i>Leymus arenarius</i> (at least one species dominant) and +/- <i>Sonchus arvensis</i>, <i>Oenothera parviflora</i> var. <i>ammophila</i>, <i>Hieracium umbellatum</i>, <i>Calystegia soldanella</i> (rare), <i>Eryngium maritimum</i> (rare), <i>Lathyrus maritimus</i> (rare), <i>Festuca rubra</i> ssp. <i>arenaria</i>, <i>Carex arenaria</i>, <i>Honckenya peploides</i>, <i>Elymus farctus</i> ssp. <i>boreoatlanticus</i>, <i>Cakile maritima</i>	<i>Elymo-Ammophiletum</i> , x <i>Calammophila baltica</i> -veg., <i>Potentillo-Leymetum arenariae</i> (<i>Potentillo-Elymetum</i>)					
Applied in the country/federal state:								
Standard TMAP	Netherlands	Lower Saxony	Hamburg	Schleswig-Holstein	Denmark			
X	X	X	X	X	X			
Reference to other typologies:								
Natura 2000 Code EU	Mapping Code NL	RWS SALT 2008 Code NL	Staatsbosbeheer Code NL	Biotope Code LS	Biotope Code HH	Biotope Code SH	Mapping Code SH	Mapping Code DK
2120	-	Dd	23B1, 23B-a, 23-a	KDW	KDW, KDI	KDw	EM, E	2120
								
Notes:	White dunes are more stable than drift lines and embryonic dunes. They can form the highest dunes in coastal areas, for which a crucial factor is constant sand supply. If sand supply is reduced or stopped, dune vegetation will develop into later successional stages. Vegetation of white dunes is often patchy without a closed canopy. Typical species are European Marram Grass (<i>Ammophila arenaria</i> ; see picture) and Lyme Grass (<i>Leymus arenarius</i>). Species richness of the vegetation is increasing in later successional stages.							

TMAP Code:	TMAP Type:	Description:						
		Typical / characteristic -species	-vegetation					
X.5	Dune grassland	species of X.5: <i>Carex arenaria</i> , <i>Agrostis capillaris</i> , <i>Festuca rubra</i> ssp. <i>arenaria</i> , <i>Aira praecox</i> , <i>Anthoxanthum odoratum</i> , <i>Luzula campestris</i> , <i>Viola canina</i> , <i>Viola tricolor</i> (ssp. <i>curtisii</i>), <i>Jasione montana</i> , <i>Hieracium umbellatum</i> , <i>Rumex acetosella</i> , <i>Hypochaeris radicata</i> , <i>Galium mollugo</i> , <i>Cerastium semidecandrum</i> , <i>Lotus corniculatus</i> , <i>Hypnum cupressiforme</i> , <i>Dicranum scoparium</i> , <i>Polytrichum juniperinum</i> , <i>Campylopus introflexus</i> , <i>Ceratodon purpureus</i> , <i>Cetraria aculeata</i> , <i>Cladonia ciliata</i> , <i>C. portentosa</i> , <i>C. furcata</i> , <i>C. subulata</i> , <i>C. grayi</i> , <i>C. cervicornis</i> , <i>C. ramulosa</i> and see: X.5.1 – X.5.5	<i>Koelerio-Corynephoretea</i> -veg.					
Applied in the country/federal state:								
Standard TMAP	Netherlands	Lower Saxony	Hamburg	Schleswig-Holstein	Denmark			
X	X	X	X	X	X			
Reference to other typologies:								
Natura 2000 Code EU	Mapping Code NL	RWS SALT 2008 Code NL	Staatsbosbeheer Code NL	Biotope Code LS	Biotope Code HH	Biotope Code SH	Mapping Code SH	Mapping Code DK
2130	-	Dd	14-c, 14-d, 14-g, 14-h, 14-l,m	KDG	KDG	KDg	TR	2130



X.5.1


X.5.2





X.5.4



Notes:	Dune grasslands are characterized by mostly small-growing species. The canopy of the vegetation is often almost closed, organic material is slowly accumulating in the soil and sand supply occurs only occasionally. In this stage of dune development, cryptogams become established for the first time. The various sub-types clearly differ (see pictures: X.5.1, X.5.2 and X.5.4) and commonly co-occur within small areas.
---------------	--

TMAP Code:	TMAP Type:	Description: Typical / characteristic -species -vegetation						
X.6.1	<i>Empetrum nigrum</i> type	<i>Empetrum nigrum</i> (dominant) and +/- <i>Polypodium vulgare</i>, <i>Calluna vulgaris</i>, <i>Hieracium umbellatum</i>, <i>Salix repens</i> agg., <i>Lonicera periclymenum</i>, <i>Carex arenaria</i>, <i>Agrostis capillaris</i>, <i>Anthoxanthum odoratum</i>, <i>Luzula campestris</i>, <i>Festuca ovina</i>, <i>Danthonia decumbens</i>, <i>Dryopteris dilatata</i>, <i>Ammophila arenaria</i>, <i>Hypnum jutlandicum</i> / <i>cupressiforme</i>, <i>Pleurozium schreberi</i>, <i>Dicranum scoparium</i>, <i>Pseudoscleropodium purum</i>, <i>Hylocomium splendens</i>, <i>Cladonia portentosa</i>, <i>C. furcata</i>	<i>Hieracio-Empetretum</i> , <i>Polypodio-Empetretum</i>					
Applied in the country/federal state:								
Standard TMAP	Netherlands	Lower Saxony	Hamburg	Schleswig-Holstein	Denmark			
X	X	X	N	X	X			
Reference to other typologies:								
Natura 2000 Code EU	Mapping Code NL	RWS SALT 2008 Code NL	Staatsbosbeheer Code NL	Biotope Code LS	Biotope Code HH	Biotope Code SH	Mapping Code SH	Mapping Code DK
2140	-	Dd	20A3, 20-a, 11A3, 11-b, 11/a	KDE	-	KDe	HE	2140
								
Notes:	Black Crowberry (<i>Empetrum nigrum</i> , see picture) is the dominant species of this type, in which Common Polypody (<i>Polypodium vulgare</i> , see picture) does regularly occur too. Organic material is accumulating in the soil at higher rates than in dune grasslands. Low soil pH values due to decalcification are characteristic.							



TMAP Code:	TMAP Type:	Description: Typical / characteristic -species -vegetation						
X.6.2	<i>Calluna vulgaris</i> type	<i>Calluna vulgaris</i> (dominant) and + (nearly) no <i>Empetrum nigrum</i> and +/- <i>Salix repens</i> agg., <i>Carex arenaria</i>, <i>Agrostis capillaris</i>, <i>Anthoxanthum odoratum</i>, <i>Luzula campestris</i>, <i>Festuca ovina</i>, <i>Danthonia decumbens</i>, <i>Hieracium umbellatum</i>, <i>Hypnum jutlandicum</i> / <i>cupressiforme</i>, <i>Pleurozium schreberi</i>, <i>Dicranum scoparium</i>, <i>Pseudoscleropodium purum</i>	<i>Hieracio-Empetretum</i> - dom. <i>Calluna vulgaris</i>					
Applied in the country/federal state:								
Standard TMAP	Netherlands	Lower Saxony	Hamburg	Schleswig-Holstein	Denmark			
X	X	X	N	X	-			
Reference to other typologies:								
Natura 2000 Code EU	Mapping Code NL	RWS SALT 2008 Code NL	Staatsbosbeheer Code NL	Biotope Code LS	Biotope Code HH	Biotope Code SH	Mapping Code SH	Mapping Code DK
2150	-	Dd	20A1	KDC	-	KDc	CV	-
								
Notes:	This dune type is characterized by the dominantly occurring Common Heather (<i>Calluna vulgaris</i> , see picture), whereas Crowberry (<i>Empetrum nigrum</i>) is mostly lacking. Accumulation of organic material in the soil and low soil pH values are characteristic for this dune type.							


TMAP Code:	TMAP Type:	Description: Typical / characteristic -species -vegetation						
X.7.1	<i>Hippophaë rhamnoides</i> type	<i>Hippophaë rhamnoides</i> (dominant) and +/- <i>Salix repens</i> (ssp. <i>dunensis</i>), <i>Sambucus nigra</i>, <i>Carex arenaria</i>, <i>Ammophila arenaria</i>, <i>Galium mollugo</i>, <i>Festuca rubra</i> agg., <i>Poa pratensis</i>, <i>Linnaria vulgaris</i>, <i>Rubus caesius</i>, <i>Senecio jacobaea</i>	<i>Hippophaë-Sambucetum nigrae</i> , <i>Salici arenariae-Hippophaetum</i>					
Applied in the country/federal state:								
Standard TMAP	Netherlands	Lower Saxony	Hamburg	Schleswig-Holstein	Denmark			
X	X	X	N	X	X			
Reference to other typologies:								
Natura 2000 Code EU	Mapping Code NL	RWS SALT 2008 Code NL	Staatsbosbeheer Code NL	Biotope Code LS	Biotope Code HH	Biotope Code SH	Mapping Code SH	Mapping Code DK
2160	-	Dd	37B1, 37B2, 37B3, 37B-c, 37B-d, 37B-e	KGS	-	KHh	HR	2160
								
Notes:	This shrub vegetation usually occurs on the still calcareous transition zone between white and gray dunes. A characteristic species is the Common Sea-Buckthorn (<i>Hippophaë rhamnoides</i> , see picture). Elderberry (<i>Sambucus nigra</i>) is characteristic for later stages of this type.							


TMAP Code:	TMAP Type:	Description: Typical / characteristic -species		-vegetation				
X.7.2	<i>Salix repens</i> agg. type	<i>Salix repens</i> (ssp. <i>dunensis</i>) (dominant) and +/- <i>Rosa spinosissima</i>, <i>Pyrola rotundifolia</i> and +/- <i>Carex arenaria</i>, <i>Ammophila arenaria</i>, <i>Galium mollugo</i>, <i>Festuca rubra</i> agg., <i>Poa pratensis</i>		dry <i>Salix repens</i> agg.-veg., <i>Pyrolo-Salicetum</i> , <i>Rosa spinosissima-Salix arenaria</i> -veg.				
Applied in the country/federal state:								
Standard TMAP	Netherlands	Lower Saxony	Hamburg	Schleswig-Holstein	Denmark			
X	X	X	X	X	X			
Reference to other typologies:								
Natura 2000 Code EU	Mapping Code NL	RWS SALT 2008 Code NL	Staatsbosbeheer Code NL	Biotope Code LS	Biotope Code HH	Biotope Code SH	Mapping Code SH	Mapping Code DK
2170	-	Dd	19-f, 20-a, 36A2	KGK, KBK	-	KHs	X	2170





Notes: Creeping Willow (*Salix repens*) is the dominant species of this dune type with shrubby vegetation at rather dry sites. Burnet Rose (*Rosa spinosissima*; syn. *R. pimpinellifolia*) and Round-Leaved Wintergreen (*Pyrola rotundifolia*, see small picture) are further typical species.


TMAP Code:	TMAP Type:	Description: Typical / characteristic -species -vegetation						
X.7.3	Rosa canina type	<i>Rosa canina</i> , <i>Rosa rubiginosa</i> , <i>Rubus fruticosus</i> s.l., <i>Crataegus</i> spp., less <i>Betula</i> spp., less <i>Populus tremula</i> , <i>Sambucus nigra</i> , <i>Sorbus aucuparia</i> , etc. (at least 1 species dominant) and +/- <i>Salix repens</i> (ssp. <i>dunensis</i>), less <i>Hippophaë rhamnoides</i> , <i>Lonicera periclymenum</i> , <i>Rubus caesius</i> , <i>Carex arenaria</i> , <i>Ammophila arenaria</i> , <i>Galium mollugo</i> , <i>Festuca rubra</i> agg., <i>Poa pratensis</i>	<i>Rhamno-Prunetea</i> -veg.					
Applied in the country/federal state:								
Standard TMAP	Netherlands	Lower Saxony	Hamburg	Schleswig-Holstein	Denmark			
X	X	X	N	X	-			
Reference to other typologies:								
Natura 2000 Code EU	Mapping Code NL	RWS SALT 2008 Code NL	Staatsbosbeheer Code NL	Biotope Code LS	Biotope Code HH	Biotope Code SH	Mapping Code SH	Mapping Code DK
as surrounding Natura 2000 type	-	Dd	37-f, 37B-b, 37-c, 37-e, 14-m, 15-d, 17A-b	KGH	-	KHg	GD	-
								
Notes:	At dry to mesic sites, tall-growing shrubby vegetation dominated by Roses (<i>Rosa</i> sp., e.g. <i>Rosa canina</i> , see small picture), Common Hawthorn (<i>Crataegus monogyna</i>) or other woody species is developing.							


TMAP Code:	TMAP Type:		Description: Typical / characteristic -species -vegetation					
X.7.4	<i>Rosa rugosa</i> type		<i>Rosa rugosa</i> (dominant) and +/- species of the X.5/X.6/X.7			<i>Rosa rugosa</i>-veg.		
Applied in the country/federal state:								
Standard TMAP	Netherlands	Lower Saxony	Hamburg	Schleswig-Holstein	Denmark			
X	X	X	X	X	X	-		
Reference to other typologies:								
Natura 2000 Code EU	Mapping Code NL	RWS SALT 2008 Code NL	Staatsbosbeheer Code NL	Biotope Code LS	Biotope Code HH	Biotope Code SH	Mapping Code SH	Mapping Code DK
-	-	Dd	-	KGX	-	-	GR	-
								
Notes:	This type is dominated by the non-native Japanese Rose (<i>Rosa rugosa</i> , see picture). Stands often occur close to human settlements and/or were originally planted.							

TMAP Code:	TMAP Type:	Description: Typical / characteristic -species -vegetation						
X.8.0	Dune woodland, unspecific	<i>Populus alba</i>, <i>Prunus serotina</i> (at least one species dominant) and +/- species of X.8						
Applied in the country/federal state:								
Standard TMAP	Netherlands	Lower Saxony	Hamburg	Schleswig-Holstein	Denmark			
X	X	X	N	X	-			
Reference to other typologies:								
Natura 2000 Code EU	Mapping Code NL	RWS SALT 2008 Code NL	Staatsbosbeheer Code NL	Biotope Code LS	Biotope Code HH	Biotope Code SH	Mapping Code SH	Mapping Code DK
NL, DK 2180	-	Dd	37B-b, 41A/c, 43-a, 43-h, 43-i	KGY	-	KHx	UW	-
								
Notes:	Shrubby vegetation dominated by non-native species like White Poplar (<i>Populus alba</i> , see picture), Rum Cherry (<i>Prunus serotina</i>) or other woody species.							

TMAP Code:	TMAP Type:	Description: Typical / characteristic -species -vegetation						
X.8.1	<i>Populus tremula</i> type	<i>Populus tremula, Betula pendula / Betula pubescens</i> (at least one species dominant) and +/- <i>Sorbus aucuparia, Carex arenaria, Agrostis capillaris, Anthoxanthum odoratum, Dryopteris dilatata, Empetrum nigrum, Holcus lanatus, Lonicera periclymenum</i>	<i>Populus tremula / Betula pendula Quercus robur</i> -veg.					
Applied in the country/federal state:								
Standard TMAP	Netherlands	Lower Saxony	Hamburg	Schleswig-Holstein	Denmark			
X	X	X	N	X	X			
Reference to other typologies:								
Natura 2000 Code EU	Mapping Code NL	RWS SALT 2008 Code NL	Staatsbosbeheer Code NL	Biotope Code LS	Biotope Code HH	Biotope Code SH	Mapping Code SH	Mapping Code DK
2180	-	Dd	43-j	KGP	-	KHt	PT	2180
								
Notes:	Shrubby vegetation at dry to mesic sites dominated by Eurasian Aspen (<i>Populus tremula</i> , see picture) or Birch trees (<i>Betula pendula</i>).							

TMAP Code:	TMAP Type:	Description: Typical / characteristic -species -vegetation						
X.8.2	Pinus spp. type	Pinus sylvestris, Pinus mugo, Pinus nigra (at least one species dominant) and +/- species of X.8	Pinus spp.-veg.					
Applied in the country/federal state:								
Standard TMAP	Netherlands	Lower Saxony	Hamburg	Schleswig-Holstein	Denmark			
X	X	X	N	X	-			
Reference to other typologies:								
Natura 2000 Code EU	Mapping Code NL	RWS SALT 2008 Code NL	Staatsbosbeheer Code NL	Biotope Code LS	Biotope Code HH	Biotope Code SH	Mapping Code SH	Mapping Code DK
-	-	Dd	41-a, 41-b, 41A-b, 41A/a, 41A2,A3	KGY, WZK	-	KHp	KI	-
								
Notes:	Coniferous forests at dry sites, usually with Scots Pine (<i>Pinus sylvestris</i> , see picture), Mountain Pine (<i>Pinus mugo</i>) or European Black Pine (<i>Pinus nigra</i>).							

TMAP Code:	TMAP Type:	Description: Typical / characteristic -species -vegetation						
X.8.3	Quercus type	Quercus robur (dominant) and +/- Betula pendula, Betula pubescens, Populus tremula, Sorbus aucuparia, Agrostis capillaris, Anthoxanthum odoratum, Carex arenaria, Dryopteris dilatata, Empetrum nigrum, Holcus lanatus, Lonicera periclymenum						
Applied in the country/federal state:								
Standard TMAP	Netherlands	Lower Saxony	Hamburg	Schleswig-Holstein	Denmark			
X	X	X	N	X	-			
Reference to other typologies:								
Natura 2000 Code EU	Mapping Code NL	RWS SALT 2008 Code NL	Staatsbosbeheer Code NL	Biotope Code LS	Biotope Code HH	Biotope Code SH	Mapping Code SH	Mapping Code DK
2180	-	Dd	42A1,2, 42A-a,b, 42A-c, 43A1, 43A-b, 43B-c,d, 43B-e, 43B2, 43B-b,c, 43B-d, 43-d	KGQ	-	KHq	QR	2180
								
Notes:	Deciduous forest at dry to mesic sites dominated by Pedunculate Oak (<i>Quercus robur</i> , see picture).							

TMAP Code:	TMAP Type:	Description: Typical / characteristic -species -vegetation						
X.10	Ruderal dune areas	<i>Epilobium angustifolium</i> , <i>Cirsium arvense</i> , <i>Cirsium vulgare</i> , <i>Urtica dioica</i> , <i>Urtica urens</i> , <i>Rubus caesius</i> , <i>Anchusa officinalis</i> , <i>Rubus fruticosus</i> , <i>Linaria vulgaris</i> (at least one species dominant) and +/- species of X.5	dry. veg. of <i>Urtica</i> spp., <i>Epilobium angustifolium</i>					
Applied in the country/federal state:								
Standard TMAP	Netherlands	Lower Saxony	Hamburg	Schleswig-Holstein	Denmark			
X	X	X	X	X	-			
Reference to other typologies:								
Natura 2000 Code EU	Mapping Code NL	RWS SALT 2008 Code NL	Staatsbosbeheer Code NL	Biotope Code LS	Biotope Code HH	Biotope Code SH	Mapping Code SH	Mapping Code DK
as surrounding Natura 2000 type	-	Dd, Rrl	14/a, 14E-a, 14-h, 15-d,e, 17A2, 17A-a, 31-e, 33-a, 33A1,4, 33A5, 33/a, 34A1, 37-g	KDR	KDW, KDG	KDr	EA	-
								
Notes:	Dune areas dominated by species indicating nutrient enrichment such as Fireweed (<i>Epilobium angustifolium</i> , see picture), Creeping Thistle (<i>Cirsium arvense</i>) or Stinging Nettle (<i>Urtica dioica</i>).							

TMAP Code:	TMAP Type:		Description: Typical / characteristic -species -vegetation					
X.12	Drifting sand dune							
Applied in the country/federal state:								
Standard TMAP	Netherlands	Lower Saxony	Hamburg	Schleswig-Holstein	Denmark			
X	N	N	N	X	X			
Reference to other typologies:								
Natura 2000 Code EU	Mapping Code NL	RWS SALT 2008 Code NL	Staatsbosbeheer Code NL	Biotope Code LS	Biotope Code HH	Biotope Code SH	Mapping Code SH	Mapping Code DK
as surrounding Natura 2000 type (mostly 2120)	-	Dd	KDO	-	-	KDm	WD	2120




Notes: Drifting dune mostly without vegetation (see picture). Marram Grass (*Ammophila arenaria*) might occur occasionally (X.4.1).

4 Standard TMAP Types of Dune Slacks

TMAP Code:	TMAP Type:		Description: Typical / characteristic -species -vegetation					
H.0	Dune slacks (humid)							
Applied in the country/federal state:								
Standard TMAP	Netherlands	Lower Saxony	Hamburg	Schleswig-Holstein	Denmark			
X	X	X	X	X	X			
Reference to other typologies:								
Natura 2000 Code EU	Mapping Code NL	RWS SALT 2008 Code NL	Staatsbosbeheer Code NL	Biotope Code LS	Biotope Code HH	Biotope Code SH	Mapping Code SH	Mapping Code DK
2190	-	Dv	-	KN, KB	KDT	-	-	2190



Notes: Wet dune slacks arise either after the accretion of a new dune line (primary dune slack; mostly linear in shape and parallel to the coastline) or if sand from older dunes is blown out by wind (secondary dune slack; mostly of roundish appearance).

TMAP Code:	TMAP Type:	Description: Typical / characteristic -species -vegetation						
H.1.1	<i>Centaurium littorale</i> type	<p><i>Centaurium littorale</i>, <i>Sagina nodosa</i> (at least one species) and +/- species of hygroserie: <i>Juncus anceps</i>, <i>Agrostis stolonifera</i>, <i>Potentilla anserina</i>, <i>Juncus articulatus</i>, <i>Holcus lanatus</i>, <i>Mentha aquatica</i>, <i>Linum catharticum</i>, <i>Carex flacca</i>, <i>Bryum algovicum</i></p> <p>and +/- species of xeroserie: <i>Leontodon saxatilis</i>, <i>Carex arenaria</i>, <i>Lotus corniculatus</i>, <i>Honckenya peploides</i>, <i>Festuca rubra</i>, <i>Ammophila arenaria</i>, <i>Sonchus arvensis</i>, <i>Sedum acre</i>, <i>Hippophaë rhamnoides</i></p> <p>and +/- species of haloserie: <i>Plantago coronopus</i>, <i>Plantago maritima</i>, <i>Armeria maritima</i>, <i>Juncus gerardii</i>, <i>Odontites vernus</i>, <i>Glaux maritima</i>, <i>Carex distans</i>, <i>Carex extensa</i>, <i>Trifolium fragiferum</i></p>	<i>Centaurio-Saginetum (samoletosum, parnasiotosum)</i>					
Applied in the country/federal state:								
Standard TMAP	Netherlands	Lower Saxony	Hamburg	Schleswig-Holstein	Denmark			
X	X	X	X	X	-			
Reference to other typologies:								
Natura 2000 Code EU	Mapping Code NL	RWS SALT 2008 Code NL	Staatsbosbeheer Code NL	Biotope Code LS	Biotope Code HH	Biotope Code SH	Mapping Code SH	Mapping Code DK
2190	HSs	Crs	27A2, 27A1	KNH	KDT	KPc	CS	2190
								
Notes:	<p>Plant community representing the earliest stage of vegetation development in wet primary dune slacks (hygroserie). Seaside Centaury (<i>Centaurium littorale</i>, see picture) and Knotted Pearlwort (<i>Sagina nodosa</i>, see picture) are characteristic species. This plant community is related to those of the xero- and haloserie, because dune and salt marsh species do also occur here.</p>							

TMAP Code:	TMAP Type:	Description: Typical / characteristic -species	-vegetation
H.1.2	<i>Radiola linoides</i> type	<i>Radiola linoides</i> , <i>Anagallis minima</i> , <i>Juncus pygmaeus</i> , <i>Cicendia filiformis</i> (at least one species) and +/- <i>Juncus bufonius</i> , <i>Gnaphalium uliginosum</i> , <i>Isolepis setacea</i> , <i>Eleocharis quinqueflora</i> , <i>Centaurium pulchellum</i> , <i>Sagina procumbens</i> , <i>Carex viridula</i> , <i>Plantago major</i> , <i>Poa annua</i> , <i>Calliergonella cuspidata</i> , <i>Drepanocladus aduncus</i> , <i>Ceratodon purpureus</i> , <i>Bryum spec</i> , <i>Pohlia nutans</i> , <i>Scapania irrigua</i> , <i>Fossombronia foveolata</i> , <i>Jungermannia gracillima</i> , <i>Cephalozia bicuspidata</i> and +/- species of H.1.4/H.3.1 or +/- species of H.2/H.2.1 or +/- species of S.0 and H.1.1	<i>Cicendietum filiformis</i> , <i>Isoeto-Nanojunceteta</i> -veg.

Applied in the country/federal state:

Standard TMAP	Netherlands	Lower Saxony	Hamburg	Schleswig-Holstein	Denmark
X	X	X	N	X	-

Reference to other typologies:

Natura 2000 Code EU	Mapping Code NL	RWS SALT 2008 Code NL	Staatsbosbeheer Code NL	Biotope Code LS	Biotope Code HH	Biotope Code SH	Mapping Code SH	Mapping Code DK
2190	-	Dv	28A1	KNP (KNH)	KDT	KPr	RL	2190



Notes: The early successional Dwarf Rush community occurs at sites with different site conditions. The characteristic species All-Seed (*Radiola linoides*, see picture) and Chaffweed (*Anagallis minima*, see small picture) are commonly occurring, while Pygmy Rush (*Juncus pygmaeus*) and Yellow Centaury (*Cicendia filiformis*) occur very rarely.

TMAP Code:	TMAP Type:	Description:						
		Typical / characteristic -species	-vegetation					
H.1.3	<i>Littorella uniflora</i> type	<p><i>Littorella uniflora</i>, <i>Potamogeton polygonifolius</i>, <i>Eleocharis multicaulis</i>, <i>Deschampsia setacea</i>, <i>Apium inundatum</i>, <i>Pilularia globulifera</i>, <i>Scirpus fluitans</i>, <i>Baldellia ranunculoides</i>, <i>Samolus valerandi</i>, <i>Potamogeton gramineus</i>, <i>Juncus bulbosus</i>, <i>Lythrum portula</i>, <i>Sparganium minimum</i> (at least one species) and +/- <i>Hydrocotyle vulgaris</i>, <i>Ranunculus flammula</i>, <i>Carex viridula</i>, <i>Juncus articulatus</i>, <i>Juncus anceps</i>, <i>Potentilla anserina</i>, <i>Eleocharis palustris</i> ssp. <i>palustris</i>, <i>uniglumis</i>, <i>Agrostis stolonifera</i>, <i>Carex nigra</i>, <i>Phragmites australis</i>, <i>Drepanocladus</i> spec., <i>Calliergonella cuspidata</i>.</p> <p>and +/- (wet situation) <i>Utricularia</i> spp. (often <i>U. australis</i>), <i>Chara</i> spp. (often <i>C. globularis</i>), <i>Myriophyllum</i> spp. (often <i>M. spicatum</i>), <i>Potamogeton</i> spp. (often <i>P. natans</i>), <i>Ranunculus peltatus</i> ssp. <i>baudotii</i>, <i>Hippuris vulgaris</i>, <i>Polygonum amphibium</i>.</p> <p>(basic situation) <i>Mentha aquatica</i>, <i>Carex flacca</i>, <i>Campylium polygamum</i>, and rare: <i>Scorpidium scorpioides</i>, <i>Drepanocladus sendtneri</i>, <i>Scorpidium revolvens</i></p>	<i>Littorelletea uniflorae</i> -veg.					
Applied in the country/federal state:								
Standard TMAP	Netherlands	Lower Saxony	Hamburg	Schleswig-Holstein	Denmark			
X	X	X	N	X	-			
Reference to other typologies:								
Natura 2000 Code EU	Mapping Code NL	RWS SALT 2008 Code NL	Staatsbosbeheer Code NL	Biotope Code LS	Biotope Code HH	Biotope Code SH	Mapping Code SH	Mapping Code DK
2190	-	Dv	06-a, 06C4	KNP (KNKn, KNT)	KDT	KPI	LU	2190

Littorella uniflora (1)






Baldellia ranunculoides and
Potamogeton gramineus (2)



Samolus valerandi (3) left
Deschampsia setacea (4)
right

Notes: The early-successional vegetation type is named after the Shoreweed (*Littorella uniflora*, see picture 1). It is occurring in wet dune slacks, which regularly dry out during summer. Vegetation is characterized by a variety of typical species and can be divided into different sub-types. At sites with a rather high soil pH (pictures 2-3), Lesser Water-Plantain (*Baldellia ranunculoides*), Various-Leaved Pondweed (*Potamogeton gramineus*) and Brookweed (*Samolus valerandi*) regularly occur. At sites with a low soil pH (picture 4), Bog Hair-Grass (*Deschampsia setacea*) is a typical species.

TMAP Code:	TMAP Type:	Description: Typical / characteristic -species -vegetation						
H.1.4	<i>Lycopodiella inundata</i> type	<i>Lycopodiella inundata</i>, <i>Rhynchospora alba</i>, <i>Rhynchospora fusca</i>, <i>Drosera intermedia</i> (at least one species, and rare <i>Hammarbya paludosa</i>) and +/- species of H.3.1: <i>Erica tetralix</i>, <i>Drosera rotundifolia</i>, <i>Vaccinium uliginosum</i>, <i>Empetrum nigrum</i>, <i>Narthecium ossifragum</i>, <i>Drosera rotundifolia</i>, <i>Oxycoccus palustris</i>, <i>Gentiana pneumonanthe</i>, <i>Molinia caerulea</i>, <i>Hydrocotyle vulgaris</i>, <i>Carex nigra</i>, <i>Carex panicea</i>, <i>Eriophorum angustifolium</i>, <i>Juncus bulbosus</i>, <i>Salix repens</i>, <i>Polytrichum commune</i>, <i>Dicranum scoparium</i>, <i>Sphagnum denticulatum</i>, <i>Drepanocladus exannulatus</i> and other <i>Drepanocladus</i>, <i>Sphagnum spec.</i> and +/- Liverworts: <i>Gymnocolea inflata</i>, <i>Scapania irrigua</i>, <i>Fossombronia foveolata</i>, <i>Jungermannia gracillima</i>, <i>Cephalozia bicuspidata</i>	<i>Lycopodiella inundata</i> -veg., <i>Sphagno-Rhynchosporetum</i> , <i>Lycopodio-Rhynchosporetum</i>					
Applied in the country/federal state:								
Standard TMAP	Netherlands	Lower Saxony	Hamburg	Schleswig-Holstein	Denmark			
X	X	X	N	X	-			
Reference to other typologies:								
Natura 2000 Code EU	Mapping Code NL	RWS SALT 2008 Code NL	Staatsbosbeheer Code NL	Biotope Code LS	Biotope Code HH	Biotope Code SH	Mapping Code SH	Mapping Code DK
2190	-	Dv	11A1	KNE	KDT	KPi	LI	2190
								
Notes:	A characteristic species of this pioneer community is the Marsh Clubmoss (<i>Lycopodiella inundata</i> , see picture). This vegetation type usually occurs in small patches within wet heathlands (H.3.1), often in areas with bare soil resulting from anthropogenic disturbances.							

TMAP Code:	TMAP Type:	Description: Typical / characteristic -species	-vegetation
H.2.1	<i>Carex trinervis</i> type	<i>Carex nigra</i> , <i>Carex trinervis</i> , <i>Potentilla palustris</i> (at least one species present, often dominant) and +/- <i>Salix repens</i> agg. (often dominant), <i>Calamagrostis canescens</i> , <i>Eriophorum angustifolium</i> , <i>Epilobium palustre</i> , <i>Stellaria palustre</i> , <i>Galium palustre</i> , <i>Viola palustris</i> , <i>Menyanthes trifoliata</i> , <i>Lycopus europaeus</i> , <i>Drepanocladus aduncus</i> , <i>Calliergon cordifolium</i> , <i>Sphagnum fimbriatum</i> and +/- species of H.2	<i>Caricetum trinervinigrae</i> , <i>Caricion nigrae</i> veg.

Applied in the country/federal state:					
Standard TMAP	Netherlands	Lower Saxony	Hamburg	Schleswig-Holstein	Denmark
X	X	X	N	X	-

Reference to other typologies:								
Natura 2000 Code EU	Mapping Code NL	RWS SALT 2008 Code NL	Staatsbosbeheer Code NL	Biotope Code LS	Biotope Code HH	Biotope Code SH	Mapping Code SH	Mapping Code DK
2190	-	Dv	09A1, 09A3, 09A-a, 09-a,b,c, 09-e,f,h, 09B-b, 09/c	KNA	KDT	KMm	CN	2190



Notes:	This vegetation type is characterized by the Three-Nerved Sedge (<i>Carex trinervis</i> , see small picture). It occurs in older, acidic dune slacks with generally high water level fluctuations. The vegetation is often a homogeneous mixture of sedges and creeping willows.
--------	---


TMAP Code:	TMAP Type:	Description: Typical / characteristic -species -vegetation						
H.2.2	<i>Schoenus nigricans</i> type	<i>Schoenus nigricans, Liparis loeselii, Parnassia palustris, Epipactis palustris, Dactylorhiza incarnata, Pellia endiviifolia, Campyllum polygamum, C. stellatum, Bryum pseudotriquetrum, and rare: Gentianella amarella, Carex pulicaris, Juncus subnodulosus, Taraxacum palustre, Fissidens adianthoides, Aneura pinguis, Preissia quadrata, Moerckia hibernica (minimum three species) and +/- Mentha aquatica, Eleocharis quinqueflora, Carex flacca, Linum catharticum, and rare: Equisetum variegatum, Pedicularis palustris, Juncus arcticus ssp. balticus, Gymnadenia conopsea, Anagallis tenella and +/- species of H.2 and +/- species of H.1.1/H.1.2</i>	<i>Junco baltici-Schoenetus nigricantis, Juncus subnodulosus-veg., Parnassio-Juncetum atricapilli, Caricion davallianae veg.</i>					
Applied in the country/federal state:								
Standard TMAP	Netherlands	Lower Saxony	Hamburg	Schleswig-Holstein	Denmark			
X	X	X	N	N	-			
Reference to other typologies:								
Natura 2000 Code EU	Mapping Code NL	RWS SALT 2008 Code NL	Staatsbosbeheer Code NL	Biotope Code LS	Biotope Code HH	Biotope Code SH	Mapping Code SH	Mapping Code DK
2190	HSc	Dv, Dvs, Dvp	09C3	KNK	KDT	-	-	2190


Schoenus nigricans (1)



*Parnassia palustris* (2)*Dactylorhiza incarnata* (3)

Notes: This calcareous fen, which is characterized by *Schoenus nigricans* (see picture 1), usually harbors several plant species with colorful flowers, e.g. Marsh Grass-of-Parnassus (*Parnassia palustris*; see picture 2), Fen Orchid (*Liparis loeselii*) and Early Marsh Orchid (*Dactylorhiza incarnata*, see picture 3). It colonizes pioneer sites in weakly brackish, young primary dune slacks, in secondary dune slacks and in enclosed or reclaimed coastal areas. Under favorable conditions, the vegetation type is persistent for long periods. This community contains higher numbers of "Red list species" than all other plant communities of the Wadden Sea islands.

TMAP Code:	TMAP Type:	Description: Typical / characteristic -species -vegetation						
H.3.1	<i>Erica tetralix</i> type	<p><i>Erica tetralix</i> (dominant) and +/- <i>Empetrum nigrum</i>, <i>Narthecium ossifragum</i>, <i>Vaccinium uliginosum</i>, <i>Vaccinium oxycoccos</i>, <i>Vaccinium macrocarpos</i>, <i>Drosera rotundifolia</i>, <i>Juncus squarrosus</i>, <i>Gentiana pneumonanthe</i>, <i>Scirpus cespitosus</i> ssp. <i>germanicus</i>, <i>Aulacomnium palustre</i>, <i>Polytrichum commune</i>, <i>Sphagnum fimbriatum</i>, <i>S. subnitens</i>, <i>S. palustre</i>, <i>S. fallax</i>, <i>S. squarrosum</i>, <i>S. molle</i> and +/- <i>Salix repens</i> agg., <i>Calluna vulgaris</i>, <i>Potentilla erecta</i>, <i>Viola palustris</i>, <i>Carex trinervis</i>, <i>Carex panicea</i>, <i>Agrostis canina</i>, <i>Eriophorum angustifolium</i>, <i>Pedicularis sylvatica</i>, <i>Danthonia decumbens</i>, <i>Molinia caerulea</i>, <i>Nardus stricta</i>, <i>Hypnum jutlandicum</i> / <i>cupressiforme</i>, <i>Pleurozium schreberi</i>, <i>Dicranum scoparium</i>, <i>Pseudoscleropodium purum</i></p>	<p><i>Empetro-Ericetum</i>, <i>Narthecium ossifragum</i>-veg.</p>					
Applied in the country/federal state:								
Standard TMAP	Netherlands	Lower Saxony	Hamburg	Schleswig-Holstein	Denmark			
X	X	X	N	X	-			
Reference to other typologies:								
Natura 2000 Code EU	Mapping Code NL	RWS SALT 2008 Code NL	Staatsbosbeheer Code NL	Biotope Code LS	Biotope Code HH	Biotope Code SH	Mapping Code SH	Mapping Code DK
2190	-	Dv	11A3	KNE	KDT	KMt	ET	2190
								
Notes:	The coastal wet heathlands are characterized by the dominance of Cross-leaved Heath (<i>Erica tetralix</i> , see pictures). The community occurs in old, acidic dune slacks.							

TMAP Code:	TMAP Type:	Description: Typical / characteristic -species -vegetation						
H.4.1	<i>Phragmites australis</i> type	<i>Phragmites australis</i> (dominant) and +/- <i>Iris pseudacorus</i>, <i>Typha angustifolia</i>, <i>Typha latifolia</i>, <i>Schoenoplectus tabernaemontani</i> and +/- species of H.2	<i>Scirpo-Phragmitetum</i> , <i>Schoenoplecto-Phragmitetum</i> , <i>Typho-Phragmitetum</i>					
Applied in the country/federal state:								
Standard TMAP	Netherlands	Lower Saxony	Hamburg	Schleswig-Holstein	Denmark			
X	X	X	X	X	-			
Reference to other typologies:								
Natura 2000 Code EU	Mapping Code NL	RWS SALT 2008 Code NL	Staatsbosbeheer Code NL	Biotope Code LS	Biotope Code HH	Biotope Code SH	Mapping Code SH	Mapping Code DK
2190	-	Dv	08B2, 08B3, 26-b	KNR	KDT	KMr	R	2190
								
Notes:	This community occurs in wet dune slacks and consists of reed beds dominated by Common Reed (<i>Phragmites australis</i> , see picture).							

TMAP Code:	TMAP Type:	Description: Typical / characteristic -species -vegetation						
H.5.1	<i>Salix cinerea</i> type	<i>Salix cinerea</i> (dominant), <i>Salix repens</i> agg. and +/- species of H.2/H.4/H.6					<i>Salix cinerea</i> - <i>Salix arenaria</i> -veg., <i>Salicetum cinereae</i> - <i>salicetosum repentis</i>	
Applied in the country/federal state:								
Standard TMAP	Netherlands	Lower Saxony	Hamburg	Schleswig-Holstein	Denmark			
X	X	X	X	X	X	-		
Reference to other typologies:								
Natura 2000 Code EU	Mapping Code NL	RWS SALT 2008 Code NL	Staatsbosbeheer Code NL	Biotope Code LS	Biotope Code HH	Biotope Code SH	Mapping Code SH	Mapping Code DK
2190 (NL, DK 2170)	-	Dv	36A2	KBH	KDT	KMw	SA	2170



Notes: This tall-growing willow shrubbery occurs in moist to wet dune slacks. It is usually dominated by Grey Willow (*Salix cinerea*, dominant, see picture). Creeping Willow (*Salix repens*) is another, commonly occurring species.

TMAP Code:	TMAP Type:	Description: Typical / characteristic -species -vegetation						
H.5.2	<i>Myrica gale</i> type	<i>Myrica gale</i> (dominant), <i>Salix repens</i> agg. and +/- species of H.2/H.4/H.6	<i>Myricetum galis</i>					
Applied in the country/federal state:								
Standard TMAP	Netherlands	Lower Saxony	Hamburg	Schleswig-Holstein	Denmark			
X	X	X	N	N	N			
Reference to other typologies:								
Natura 2000 Code EU	Mapping Code NL	RWS SALT 2008 Code NL	Staatsbosbeheer Code NL	Biotope Code LS	Biotope Code HH	Biotope Code SH	Mapping Code SH	Mapping Code DK
2190 (NL, DK 2170)	-	Dv	09-h, 36A-b	KBH	KD	-	-	2170



Notes:	This tall-growing shrubbery dominated by Bog Myrtle (<i>Myrica gale</i> , see picture) does mainly occur on the West Frisian Islands in moist to wet dune slacks with a low soil pH.
--------	---

TMAP Code:	TMAP Type:	Description: Typical / characteristic -species -vegetation						
H.6.1	<i>Betula pubescens</i> type	<i>Betula pubescens</i> (dominant) and +/- <i>Carex nigra</i>, <i>Calamagrostis canescens</i>, <i>Hydrocotyle vulgaris</i>, <i>Mentha aquatica</i>, <i>Phragmites australis</i>, <i>Erica tetralix</i>, <i>Salix repens</i> agg., <i>Salix cinerea</i>, <i>Calliergonella cuspidata</i>, <i>Sphagnum</i> spp. and +/- <i>Calamagrostis epigejos</i>, <i>Carex arenaria</i>, <i>Lonicera periclymenum</i>, <i>Agrostis capillaris</i>, <i>Empetrum nigrum</i>, <i>Dicranum scoparium</i>, <i>Rubus</i> spec.	<i>Betula pubescens</i> -veg., <i>Empetro-Betuletum carpaticeae</i>					
Applied in the country/federal state:								
Standard TMAP	Netherlands	Lower Saxony	Hamburg	Schleswig-Holstein	Denmark			
X	X	X	N	X	-			
Reference to other typologies:								
Natura 2000 Code EU	Mapping Code NL	RWS SALT 2008 Code NL	Staatsbosbeheer Code NL	Biotope Code LS	Biotope Code HH	Biotope Code SH	Mapping Code SH	Mapping Code DK
2180	-	Dv	40A2, 40A-c, 40A-d	KBA, KBR	KDT	KMb	BP	2180
Notes:	This forest community in moist to wet dune slacks is mostly dominated by Downy Birch (<i>Betula pubescens</i> , see picture). In the herb layer, plant species indicating high soil moisture like Common Sedge (<i>Carex nigra</i>), Purple Small-Reed (<i>Calamagrostis canescens</i>) or Common Reed (<i>Phragmites australis</i>) do typically occur.							



TMAP Code:	TMAP Type:	Description:	
		Typical / characteristic -species	-vegetation
H.6.2	<i>Alnus glutinosa</i> type	<i>Alnus glutinosa</i> (dominant) and +/- <i>Carex nigra</i>, <i>Calamagrostis canescens</i>, <i>Hydrocotyle vulgaris</i>, <i>Mentha aquatica</i>, <i>Phragmites australis</i>, <i>Iris pseudacorus</i>, <i>Erica tetralix</i>, <i>Salix repens</i> agg., <i>Salix cinerea</i>, <i>Calliergonella cuspidata</i>, <i>Sphagnum</i> spec. and +/- <i>Calamagrostis epigejos</i>, <i>Carex arenaria</i>, <i>Lonicera periclymenum</i>, <i>Agrostis capillaris</i>, <i>Empetrum nigrum</i>, <i>Ribes nigrum</i>, <i>Dicranum scoparium</i>, <i>Rubus</i> spec., <i>Solanum dulcamara</i>, <i>Glyceria maxima</i>, <i>Thypha</i> spec., <i>Carex riparia</i>	<i>Alnus glutinosa</i> -veg.

Applied in the country/federal state:


Standard TMAP	Netherlands	Lower Saxony	Hamburg	Schleswig-Holstein	Denmark
X	X	X	N	X	-

Reference to other typologies:

Natura 2000 Code EU	Mapping Code NL	RWS SALT 2008 Code NL	Staatsbosbeheer Code NL	Biotope Code LS	Biotope Code HH	Biotope Code SH	Mapping Code SH	Mapping Code DK
2180	-	Dv	39A1,2, 39A-a,b, 39A-d,e, 39A-f	KBE	KDT	KMe	AG	2180



Notes:	This forest community in moist to wet dune slacks is dominated by Common Alder (<i>Alnus glutinosa</i> , see picture). As in type H.6.1, plant species indicating high soil moisture like Common Sedge (<i>Carex nigra</i>), Purple Small-Reed (<i>Calamagrostis canescens</i>) or Common Reed (<i>Phragmites australis</i>) do typically occur in the herb layer.
--------	---

TMAP Code:	TMAP Type:	Description: Typical / characteristic -species -vegetation						
H.8	Aquatic vegetation in dune slacks - Hydroserie	<i>Utricularia</i> spp. (often <i>U. australis</i>), <i>Chara</i> spp. (often <i>C. globularis</i>), <i>Myriophyllum</i> spp. (often <i>M. spicatum</i>), <i>Potamogeton</i> spp. (often <i>P. natans</i>), <i>Ruppia</i> spp., <i>Ranunculus peltatus</i> ssp. <i>baudotii</i> , etc. (at least one species dominant)	<i>Charetea fragilis</i> , <i>Potamogetoneta</i> , <i>Utriculari-etea</i> -veg.					
Applied in the country/federal state:								
Standard TMAP	Netherlands	Lower Saxony	Hamburg	Schleswig-Holstein	Denmark			
X	X	X	N	X	-			
Reference to other typologies:								
Natura 2000 Code EU	Mapping Code NL	RWS SALT 2008 Code NL	Staatsbosbeheer Code NL	Biotope Code LS	Biotope Code HH	Biotope Code SH	Mapping Code SH	Mapping Code DK
2190	-	Dv	04-a, 04B2,3, 04C1,3, 04D1a, 04D1b, 05A1,2, 05A-a, 05E3, 05-f,h	KNT	KDT	KMf	HY	2190
								
Notes:	Aquatic dune slack vegetation with Bladderworts (<i>Utricularia</i>), Watermilfoil (<i>Myriophyllum</i>), Pondweed (<i>Potamogeton</i>) or <i>Chara</i> (see picture).							

TMAP Code:	TMAP Type:	Description: Typical / characteristic -species -vegetation						
H.9	Ruderal Dune slack areas with litter brushwood	<i>Epilobium hirsutum</i> , <i>Cirsium vulgare</i> , <i>arvense</i> . (at least one species dominant) and +/- species of H.2/H.4	Moist vegetation of <i>Epilobium hirsutum</i> , <i>Cirsium vulgare</i> a. <i>arvense</i> .					
Applied in the country/federal state:								
Standard TMAP	Netherlands	Lower Saxony	Hamburg	Schleswig-Holstein	Denmark			
X	X	X	X	X	-			
Reference to other typologies:								
Natura 2000 Code EU	Mapping Code NL	RWS SALT 2008 Code NL	Staatsbosbeheer Code NL	Biotope Code LS	Biotope Code HH	Biotope Code SH	Mapping Code SH	Mapping Code DK
2190	-	Dv	32B2, 32B3, 32A1, 32-a, 32-b, 32-c, 32-d, 32-e, 32-f, 32-g	KNS	KDT	KMh	EH	2190



Notes: Areas in dune slacks with vegetation dominated by species indicating high nutrient availability like Great Willowherb (*Epilobium hirsutum*, see picture), Spear Thistle (*Cirsium vulgare*) or Creeping Thistle (*Cirsium arvense*).

5 Standard TMAP Types of Salt Marshes

TMAP Code:	TMAP Type:	Description: Typical / characteristic -species -vegetation						
S.0.0	Vegetation not present, disturbed							
Applied in the country/federal state:								
Standard TMAP	Netherlands	Lower Saxony	Hamburg	Schleswig-Holstein	Denmark			
X	X	X	X	X	X	-		
Reference to other typologies:								
Natura 2000 Code EU	Mapping Code NL	RWS SALT 2008 Code NL	Staatsbosbeheer Code NL	Biotope Code LS	Biotope Code HH	Biotope Code SH	Mapping Code SH	Mapping Code DK
as surrounding Natura 2000 type	Su*	-	50A, 50B, 50C	-	KWO	KNx	90	-




Notes:	Highly disturbed sites with bare soil without vegetation (see picture) within salt marshes are mapped as type S.0.0 (vegetation not present, unspecific).
--------	---

TMAP Code:	TMAP Type:	Description: Typical / characteristic -species -vegetation						
S.0.1	Open water							
Applied in the country/federal state:								
Standard TMAP	Netherlands	Lower Saxony	Hamburg	Schleswig-Holstein	Denmark			
X	X	X	X	X	X	-		
Reference to other typologies:								
Natura 2000 Code EU	Mapping Code NL	RWS SALT 2008 Code NL	Staatsbosbeheer Code NL	Biotope Code LS	Biotope Code HH	Biotope Code SH	Mapping Code SH	Mapping Code DK
as surrounding Natura 2000 type	Sw	water	-	KLA, KLZ	-	KNt	55	-



Notes: Old creeks or inundated areas are mapped as open water without vegetation.

TMAP Code:	TMAP Type:		Description: Typical / characteristic -species -vegetation					
S.0.2	Bare sand or shells in salt marsh systems							
Applied in the country/federal state:								
Standard TMAP	Netherlands	Lower Saxony	Hamburg	Schleswig-Holstein	Denmark			
X	X	X	X	X	X			-
Reference to other typologies:								
Natura 2000 Code EU	Mapping Code NL	RWS SALT 2008 Code NL	Staatsbosbeheer Code NL	Biotope Code LS	Biotope Code HH	Biotope Code SH	Mapping Code SH	Mapping Code DK
as surrounding Natura 2000 type	Ss	zand; schelp	-	(KS)	KWO	KNo	88	-
								
Notes:	Bare sand or shell is mapped as type S.0.2.							

TMAP Code:	TMAP Type:		Description: Typical / characteristic -species -vegetation					
S.0.3	Bare mud or clay in salt marsh systems							
Applied in the country/federal state:								
Standard TMAP	Netherlands	Lower Saxony	Hamburg	Schleswig-Holstein	Denmark			
X	X	X	X	X	X	-		
Reference to other typologies:								
Natura 2000 Code EU	Mapping Code NL	RWS SALT 2008 Code NL	Staatsbosbeheer Code NL	Biotope Code LS	Biotope Code HH	Biotope Code SH	Mapping Code SH	Mapping Code DK
as surrounding Natura 2000 type, SH: 1140	Sm	slik, QqOp, QqOe, QuO, SsO	-	(KWK, KWB, KPH)	KWO	KWp	VO	-





Notes: The type 'bare mud or clay' is found at inundated sites in the salt marsh area or along the salt marsh shore below mean high tide.

TMAP Code:	TMAP Type:	Description:						
		Typical / characteristic -species	-vegetation					
S.1.1	<i>Spartina anglica</i> type	<i>Spartina anglica</i>	<i>Spartinetum anglicae</i>					
Applied in the country/federal state:								
Standard TMAP	Netherlands	Lower Saxony	Hamburg	Schleswig-Holstein	Denmark			
X	X	X	X	X	X			
Reference to other typologies:								
Natura 2000 Code EU	Mapping Code NL	RWS SALT 2008 Code NL	Staatsbosbeheer Code NL	Biotope Code LS	Biotope Code HH	Biotope Code SH	Mapping Code SH	Mapping Code DK
1320	SPs	Ss5, Ss3, Bs3, Bs5	24A1	KWG	KWG	KNs	S	1320



Notes: Common Cordgrass (*Spartina anglica*, see picture) is the first perennial species establishing around mean high tide. This vegetation can accelerate sedimentation and thus facilitate salt marsh development.



TMAP Code:	TMAP Type:	Description:						
		Typical / characteristic -species	-vegetation					
S.1.2	<i>Salicornia</i> type	<i>Salicornia</i> spp., <i>Suaeda maritima</i> , <i>Bassia hirsuta</i> (at least one species dominant)	<i>Salicornietum strictae</i> , <i>Salicornietum rammosissima</i> , <i>Salicornietum decumbentis</i> , <i>Suaedetum maritimae</i> , <i>Thero-Salicornion strictae</i> -veg., <i>Suaedo-Bassietum hirsutae</i>					
Applied in the country/federal state:								
Standard TMAP	Netherlands	Lower Saxony	Hamburg	Schleswig-Holstein	Denmark			
X	X	X	X	X	X			
Reference to other typologies:								
Natura 2000 Code EU	Mapping Code NL	RWS SALT 2008 Code NL	Staatsbosbeheer Code NL	Biotope Code LS	Biotope Code HH	Biotope Code SH	Mapping Code SH	Mapping Code DK
1310	SPq	Qqp, Qqe, Qu	25A2, 25A-a, 26A-c	KWQ, KWQW, KWQV, KSF	KWQ	KQb, KQd, KQr, KQs, KQu	SS, SR, SD, U, BH	1310
								
Notes:	This pioneer vegetation is characterized by a few annual plants as Long-Spiked Glasswort (<i>Salicornia stricta</i>) and Common Glasswort (<i>Salicornia europaea</i> , see picture). At nutrient-rich sites, the Annual Sea-blite (<i>Suaeda maritima</i>) and the Hairy Sea-blite (<i>Bassia hirsuta</i> , see small picture) can be dominant.							

TMAP Code:	TMAP Type:	Description: Typical / characteristic -species -vegetation						
S.2.1	<i>Puccinellia maritima</i> type	<i>Puccinellia maritima</i> (dominant) and +/- <i>Spergularia</i> spp., <i>Salicornia</i> spp., <i>Puccinellia distans</i> , <i>Spartina anglica</i> , <i>Suaeda maritima</i> , <i>Limonium vulgare</i> , <i>Aster tripolium</i>					<i>Puccinellietum maritima</i>	
Applied in the country/federal state:								
Standard TMAP	Netherlands	Lower Saxony	Hamburg	Schleswig-Holstein	Denmark			
X	X	X	X	X	-			
Reference to other typologies:								
Natura 2000 Code EU	Mapping Code NL	RWS SALT 2008 Code NL	Staatsbosbeheer Code NL	Biotope Code LS	Biotope Code HH	Biotope Code SH	Mapping Code SH	Mapping Code DK
1330	SLp	P, Pp, Ppq, P-d, P-q, P-u, Pps, Ppu, Pe, Pt, Pex, Pj, Pg	26A1, 26A-a	KHUP	KHU, KHW	KNd, KNp, KNv, KNw	P, Ps, PD, PSR	1330
								
Notes:	Common Saltmarsh-Grass (<i>Puccinellia maritima</i> , see picture) is the characteristic species of the low salt marsh. The plant tissue of this species contains a high content of proteins and is therefore favoured by many herbivores.							

TMAP Code:	TMAP Type:	Description: Typical / characteristic -species -vegetation						
S.2.2	<i>Limonium vulgare</i> / <i>Puccinellia maritima</i> type	<i>Limonium vulgare</i> and +/- <i>Plantago maritima</i> , <i>Puccinellia maritima</i> , <i>Spergularia maritima</i> , <i>Aster tripolium</i>	(<i>Plantagini-Limonietum</i>)					
Applied in the country/federal state:								
Standard TMAP	Netherlands	Lower Saxony	Hamburg	Schleswig-Holstein	Denmark			
X	X	X	X	X	-			
Reference to other typologies:								
Natura 2000 Code EU	Mapping Code NL	RWS SALT 2008 Code NL	Staatsbosbeheer Code NL	Biotope Code LS	Biotope Code HH	Biotope Code SH	Mapping Code SH	Mapping Code DK
1330	SLI	Ppl, PI	26A2	KHUL	KHU, KHW	-	P	1330



Notes: Common Sea-Lavender (*Limonium vulgare*, see picture), a species with its optimum in the low salt marsh and with beautiful flowers, can create whole areas of purple colors. The flowers are also important for many nectarivore insects like butterflies (see small picture).

TMAP Code:	TMAP Type:	Description: Typical / characteristic -species -vegetation						
S.2.3	<i>Aster tripolium</i> / <i>Puccinellia maritima</i> type	<i>Aster tripolium</i> (dominant) and +/- <i>Puccinellia maritima</i> , <i>Spergularia maritima</i> , <i>Limonium vulgare</i> , <i>Plantago maritima</i>	<i>Aster tripolium</i> -veg.					
Applied in the country/federal state:								
Standard TMAP	Netherlands	Lower Saxony	Hamburg	Schleswig-Holstein	Denmark			
X	X	X	X	X	-			
Reference to other typologies:								
Natura 2000 Code EU	Mapping Code NL	RWS SALT 2008 Code NL	Staatsbosbeheer Code NL	Biotope Code LS	Biotope Code HH	Biotope Code SH	Mapping Code SH	Mapping Code DK
1330	Sla	Ppa, Pa, Jfa, Jja, Ppab, Ba	26A-b	KHUA	KHU, KHW	KNa	A	1330
								

TMAP Code:	TMAP Type:	Description:						
		Typical / characteristic -species	-vegetation					
S.2.4	<i>Atriplex portulacoides</i> type	<i>Atriplex portulacoides</i> (dominant) and +/- <i>Puccinellia maritima</i>, <i>Spergularia maritima</i>, <i>Salicornia</i> spp., <i>Suaeda maritima</i>	<i>Halimionetum portulacoidis</i>					
Applied in the country/federal state:								
Standard TMAP	Netherlands	Lower Saxony	Hamburg	Schleswig-Holstein	Denmark			
X	X	X	X	X	-			
Reference to other typologies:								
Natura 2000 Code EU	Mapping Code NL	RWS SALT 2008 Code NL	Staatsbosbeheer Code NL	Biotope Code LS	Biotope Code HH	Biotope Code SH	Mapping Code SH	Mapping Code DK
1330	SLh	Ph	26A3	KHUH	KHU, KHW	KNh	H	1330



Notes:	This low shrubby vegetation is characterized by the dominance of Sea Purslane (<i>Atriplex portulacoides</i> , see picture). This type mainly occurs in the low salt marsh on clayey soils. During cold winters, this vegetation severely suffers from ice formation.
--------	--

TMAP Code:	TMAP Type:	Description: Typical / characteristic -species -vegetation						
S.3.1	<i>Limonium vulgare</i> / <i>Juncus gerardii</i> type	<i>Limonium vulgare</i> (dominant), <i>Juncus gerardii</i>, <i>Glaux maritima</i> and +/- species of S.3					(<i>Plantagini-Limonietum</i>)	
Applied in the country/federal state:								
Standard TMAP	Netherlands	Lower Saxony	Hamburg	Schleswig-Holstein	Denmark			
X	X	X	X	X	-			
Reference to other typologies:								
Natura 2000 Code EU	Mapping Code NL	RWS SALT 2008 Code NL	Staatsbosbeheer Code NL	Biotope Code LS	Biotope Code HH	Biotope Code SH	Mapping Code SH	Mapping Code DK
1330	SHI	Jjl, Jfl	26A2, 26C-a, 26-a	KHOL	KHO	-	-	1330
								
Notes:	This vegetation type with the Common Sea-Lavender (<i>Limonium vulgare</i>) occurs in inundated areas at higher, sandy salt marshes. Other characteristic species are Saltmarsh Rush (<i>Juncus gerardii</i>), Sea Milkwort (<i>Glaux maritima</i>), Red Fescue (<i>Festuca rubra</i>) and Sea Wormwood (<i>Artemisia maritima</i>).							

TMAP Code:	TMAP Type:	Description: Typical / characteristic -species	-vegetation
S.3.2	<i>Juncus gerardi</i> type	<i>Juncus gerardi</i> <i>Glaux maritima</i> and +/- species of S.3	<i>Juncetum gerardii</i>

Applied in the country/federal state:

Standard TMAP	Netherlands	Lower Saxony	Hamburg	Schleswig-Holstein	Denmark
X	X	X	X	X	-

Reference to other typologies:

Natura 2000 Code EU	Mapping Code NL	RWS SALT 2008 Code NL	Staatsbosbeheer Code NL	Biotope Code LS	Biotope Code HH	Biotope Code SH	Mapping Code SH	Mapping Code DK
1330	SHj	Jj, Jex	26C1, 26C-c	KHOJ	KHO, KHI	KOj	J	1330



Notes:	This usually grazed vegetation type with a dominance of Saltmarsh Rush (<i>Juncus gerardii</i> , see picture) occurs at regularly inundated areas at high sandy salt marshes. Sea Milkwort (<i>Glaux maritima</i>) is often co-dominant.
--------	---

TMAP Code:	TMAP Type:		Description: Typical / characteristic -species -vegetation					
S.3.3	<i>Festuca rubra</i> type		<i>Festuca rubra</i> (dominant) and +/- species of S.3			<i>Festuca rubra</i> -veg., <i>Armerio-Festucetum littoralis</i>		
Applied in the country/federal state:								
Standard TMAP	Netherlands	Lower Saxony	Hamburg	Schleswig-Holstein	Denmark			
X	X	X	X	X	X	-		
Reference to other typologies:								
Natura 2000 Code EU	Mapping Code NL	RWS SALT 2008 Code NL	Staatsbosbeheer Code NL	Biotope Code LS	Biotope Code HH	Biotope Code SH	Mapping Code SH	Mapping Code DK
1330	SHf	Jf	26C-b	KHOR	KHO, KHI	KOf	F	1330
								
Notes:	This vegetation of the high salt marsh is dominated by Red Fescue (<i>Festuca rubra</i>). Other often occurring species are Sea Thrift (<i>Armeria maritima</i>), Creeping Bentgrass (<i>Agrostis stolonifera</i>) and Sea Couch Grass (<i>Elytrigia atherica</i>).							

TMAP Code:	TMAP Type:	Description: Typical / characteristic -species	-vegetation
S.3.5	<i>Artemisia maritima</i> / <i>Festuca rubra</i> type	<i>Artemisia maritima</i> (dominant) and +/- <i>Festuca rubra</i> , <i>Elymus athericus</i>	<i>Artemisietum maritimae</i>

Applied in the country/federal state:


Standard TMAP	Netherlands	Lower Saxony	Hamburg	Schleswig-Holstein	Denmark
X	X	X	X	X	-

Reference to other typologies:

Natura 2000 Code EU	Mapping Code NL	RWS SALT 2008 Code NL	Staatsbosbeheer Code NL	Biotope Code LS	Biotope Code HH	Biotope Code SH	Mapping Code SH	Mapping Code DK
1330	SHz	Pz, Jf-z, Jz	26-c	KHOB	KHO, KHI	KOt	T	1330



Notes: This vegetation occurs at high marsh sites and is dominated by Sea Wormwood (*Artemisia maritima*, see picture). Other regularly occurring species are Red Fescue (*Festuca rubra*) and Sea Couch Grass (*Elytrigia atherica*).

TMAP Code:	TMAP Type:		Description: Typical / characteristic -species -vegetation					
S.3.6	<i>Juncus maritimus</i> type		<i>Juncus maritimus</i> (dominant) and +/- <i>Festuca rubra</i>, <i>Juncus gerardii</i>, <i>Elymus athericus</i>			<i>Juncus maritimus</i> -veg.		
Applied in the country/federal state:								
Standard TMAP	Netherlands	Lower Saxony	Hamburg	Schleswig-Holstein	Denmark			
X	X	X	X	X	X	-		
Reference to other typologies:								
Natura 2000 Code EU	Mapping Code NL	RWS SALT 2008 Code NL	Staatsbosbeheer Code NL	Biotope Code LS	Biotope Code HH	Biotope Code SH	Mapping Code SH	Mapping Code DK
1330	SHm	Pm, Jm	26-e	KHBN	KHO, KHB	KOm	MG	1330
								
Notes:	This vegetation of the high salt marsh is dominated by Sea Rush (<i>Juncus maritimus</i> , see picture). Due to its stiff and stinging leaves it is hardly grazed by herbivores.							

TMAP Code:	TMAP Type:	Description:	
		Typical / characteristic -species	-vegetation
S.3.7	<i>Elymus athericus</i> type	<i>Elymus athericus</i> (dominant) and +/- <i>Festuca rubra</i>, <i>Atriplex prostrata</i> species of S.3	<i>Agropyretum litoralis</i> , <i>Agropyretum pungentis</i> , <i>Atriplici-Agropyretum pungentis</i> , <i>Atriplici-Elymetum atherici</i> , <i>Elymetum pycnanthi</i> , <i>Astero-Agropyretum repentis</i> , <i>Elymus repens</i> ssp. <i>littoralis</i> -veg.

Applied in the country/federal state:


Standard TMAP	Netherlands	Lower Saxony	Hamburg	Schleswig-Holstein	Denmark
X	X	X	X	X	-

Reference to other typologies:

Natura 2000 Code EU	Mapping Code NL	RWS SALT 2008 Code NL	Staatsbosbeheer Code NL	Biotope Code LS	Biotope Code HH	Biotope Code SH	Mapping Code SH	Mapping Code DK
1330	Shy	Py, Jy3, Jy5, Ry3, Ry5, By3, By5	26-d	KHQA	KHQ	KOq	Q	1330




Notes: The vegetation dominated by Sea Couch Grass (*Elytrigia atherica*) is late successional stage at high marshes, often occurring on ungrazed sites. Vegetation is mostly species-poor because of the tall grass with a dense cover and a thick litter layer.


TMAP Code:	TMAP Type:	Description: Typical / characteristic -species		-vegetation				
S.3.8	Carex extensa type	Carex extensa and +/- <i>Odontites vernus</i> ssp. <i>serotinus</i> , <i>Centaureum pulchellum</i> , <i>Glaux maritima</i> , <i>Juncus maritimus</i> , <i>Agrostis stolonifera</i> , <i>Parapholis strigosa</i> and +/- species of S.3		<i>Junco Caricetum extensae</i>				
Applied in the country/federal state:								
Standard TMAP	Netherlands	Lower Saxony	Hamburg	Schleswig-Holstein	Denmark			
X	X	X	X	X	-			
Reference to other typologies:								
Natura 2000 Code EU	Mapping Code NL	RWS SALT 2008 Code NL	Staatsbosbeheer Code NL	Biotope Code LS	Biotope Code HH	Biotope Code SH	Mapping Code SH	Mapping Code DK
1330	SHe	Je	26C2	KHS, KHBN	KHB	KOc	CE	1330
								
Notes:	Vegetation dominated by Long-Bracted Sedge (<i>Carex extensa</i> , see picture) is typical for high sandy salt marshes and upper beach plains. Other typical species are Lesser Centaury (<i>Centaureum pulchellum</i>), Red Bartsia (<i>Odontites vernus</i>), Sea Milkwort (<i>Glaux maritima</i>) and Sea Hard-Grass (<i>Parapholis strigosa</i>).							

TMAP Code:	TMAP Type:	Description: Typical / characteristic -species -vegetation						
S.3.9	<i>Atriplex prostrata</i> / <i>A. littoralis</i> type	<i>Atriplex prostrata</i> , <i>A. littoralis</i> (at least one species dominant) and +/- <i>Tripleurospermum maritimum</i>					<i>Atriplex prostrata</i> / <i>littoralis</i> veg.	
Applied in the country/federal state:								
Standard TMAP	Netherlands	Lower Saxony	Hamburg	Schleswig-Holstein	Denmark			
X	X	X	X	X	-			
Reference to other typologies:								
Natura 2000 Code EU	Mapping Code NL	RWS SALT 2008 Code NL	Staatsbosbeheer Code NL	Biotope Code LS	Biotope Code HH	Biotope Code SH	Mapping Code SH	Mapping Code DK
1330	SHx	Xx, Xk	22A1, 29A3	KHM	KHO	KOI, KOp	AP, AX	1330



Notes: At high tide marks and guano-rich sites, a nutrient-rich vegetation with Orache (*Atriplex*) occurs (see picture). Typical species are Spear-Leaved Orache (*Atriplex prostrata*), Grass-Leaved Orache (*Atriplex littoralis*) and Sea Mayweed (*Tripleurospermum maritimum*).

TMAP Code:	TMAP Type:	Description: Typical / characteristic -species -vegetation						
S.3.10	<i>Agrostis stolonifera</i> / <i>Trifolium fragiferum</i> type	<i>Agrostis stolonifera</i> and +/- <i>Potentilla anserina</i>, <i>Festuca rubra</i>, <i>Trifolium fragiferum</i>, <i>Trifolium repens</i>, <i>Lotus corniculatus</i> and +/- species of S.3	<i>Trifolium fragiferi</i> - <i>Agrostietum stoloniferae</i> , <i>Agrostis stolonifera</i> -veg.					
Applied in the country/federal state:								
Standard TMAP	Netherlands	Lower Saxony	Hamburg	Schleswig-Holstein	Denmark			
X	X	X	X	X	-			
Reference to other typologies:								
Natura 2000 Code EU	Mapping Code NL	RWS SALT 2008 Code NL	Staatsbosbeheer Code NL	Biotope Code LS	Biotope Code HH	Biotope Code SH	Mapping Code SH	Mapping Code DK
1330	SHg	Jg, Rgf, Rpf, Rgc, Rgl, Rgt	12B2, 12B3, 12B-m	KHB oder KHF	KHI, KHO	KOa	W	1330
								
Notes:	<p>This dense grassland vegetation is characterized by Creeping Bent (<i>Agrostis stolonifera</i>) and different Clovers such as Strawberry Clover (<i>Trifolium fragiferum</i>, see small picture) and White Clover (<i>Trifolium repens</i>). It occurs in high salt marshes and in low dunes. Other typical species are Common Silverweed (<i>Potentilla anserina</i>), Lesser Centaury (<i>Centaureum pulchellum</i>), Red Bartsia (<i>Odontites vernus</i>), Red Fescue (<i>Festuca rubra</i>) and Bird's-Foot Trefoil (<i>Lotus corniculatus</i>).</p>							



TMAP Code:	TMAP Type:	Description: Typical / characteristic -species -vegetation						
S.3.12	<i>Ononis spinosa</i> / <i>Carex distans</i> type	<i>Carex distans</i>, <i>Ononis spinosa</i> (at least one species) and +/- species of S.3 and +/- species of X.3/X.5	<i>Ononido-Caricetum distantis</i>					
Applied in the country/federal state:								
Standard TMAP	Netherlands	Lower Saxony	Hamburg	Schleswig-Holstein	Denmark			
X	X	X	X	X	-			
Reference to other typologies:								
Natura 2000 Code EU	Mapping Code NL	RWS SALT 2008 Code NL	Staatsbosbeheer Code NL	Biotope Code LS	Biotope Code HH	Biotope Code SH	Mapping Code SH	Mapping Code DK
1330	SHo	Ro	12B4	KHBT	KHB	KOo	OC	1330



Notes: This type occurs on low brakish dunes. Distant Sedge (*Carex distans*) and Spiny Restharrow (*Ononis spinosa*, see small picture) are typical species.

TMAP Code:	TMAP Type:	Description: Typical / characteristic -species	-vegetation
S.3.13	Elymus repens type	Elymus repens (dominant) and +/- species of S.3/X.5	Agropyretum litoralis, Agropyretum pungentis, Atriplici-Agropyretum pungentis, Atriplici-Elymetum atherici, Elymetum pycnanthi, Astero-Agropyretum repentis, Elymus repens ssp. littoralis-veg.

Applied in the country/federal state:

Standard TMAP	Netherlands	Lower Saxony	Hamburg	Schleswig-Holstein	Denmark
X	X	X	X	X	-

Reference to other typologies:

Natura 2000 Code EU	Mapping Code NL	RWS SALT 2008 Code NL	Staatsbosbeheer Code NL	Biotope Code LS	Biotope Code HH	Biotope Code SH	Mapping Code SH	Mapping Code DK
1330	SHr	Re	26-d, 16/c	KHQR	KHQ	KOd	DQ	1330




Notes:	On high salt marshes and low dunes vegetation with Couch Grass (<i>Elytrigia repens</i>) as the dominant species can occur (see picture). If Sea Couch Grass (<i>Elytrigia atherica</i>) is also present, it is likely to find the bastard (<i>E. x oliveri</i>), too. On the small picture: left <i>E. repens</i> , middle: <i>E. x oliveri</i> and right: <i>E. atherica</i> .
--------	--

TMAP Code:	TMAP Type:	Description: Typical / characteristic -species -vegetation						
S.3.14	Ruderal salt marsh areas	Cirsium arvense, Urtica dioica, Sonchus spec. (at least one species dominant) and +/- species of S.0						
Applied in the country/federal state:								
Standard TMAP	Netherlands	Lower Saxony	Hamburg	Schleswig-Holstein	Denmark			
X	X	X	X	X	-			
Reference to other typologies:								
Natura 2000 Code EU	Mapping Code NL	RWS SALT 2008 Code NL	Staatsbosbeheer Code NL	Biotope Code LS	Biotope Code HH	Biotope Code SH	Mapping Code SH	Mapping Code DK
1330	SHu	Rru, Rrc	-	KHQS	-	KOh, KOr	RU, CA	1330




Notes:	At ruderal high salt marshes and low dunes vegetation with Creeping Thistle (<i>Cirsium arvense</i>) can occur. At more nutrient-rich sites, Stinging Nettle (<i>Urtica dioica</i>) can be dominant. Formerly classified as S.6.0 in SH
--------	---

TMAP Code:	TMAP Type:	Description: Typical / characteristic -species		-vegetation				
S.5.1	<i>Bolboschoenus / Schoenoplectus</i> type	<i>Bolboschoenus maritimus</i> and / or <i>Schoenoplectus tabernaemontani</i> (at least one species dominant) and +/- <i>Phragmites australis</i>, <i>Aster tripolium</i>, <i>Agrostis stolonifera</i> and +/- species of S.5		<i>Bolboschoenetum maritimae</i>				
Applied in the country/federal state:								
Standard TMAP	Netherlands	Lower Saxony	Hamburg	Schleswig-Holstein	Denmark			
X	X	X	X	X	-			
Reference to other typologies:								
Natura 2000 Code EU	Mapping Code NL	RWS SALT 2008 Code NL	Staatsbosbeheer Code NL	Biotope Code LS	Biotope Code HH	Biotope Code SH	Mapping Code SH	Mapping Code DK
1330 (LS partly)	SBb	Bis, Bi3, Bi5	12B-d, 26-b, 08B2	KRS, KWRT, KWRS	KBS	KRb	B	1330
								
						Notes:	In brackish salt marshes at permanently wet sites, vegetation with Sea Club-Rush (<i>Bolboschoenus maritimus</i> , see picture) or Softstem Bulrush (<i>Schoenoplectus tabernaemontani</i>) can occur. Other typical species are Common Reed (<i>Phragmites australis</i>) and Creeping Bentgrass (<i>Agrostis stolonifera</i>).	

TMAP Code:	TMAP Type:	Description: Typical / characteristic -species -vegetation						
S.5.2	<i>Phragmites australis</i> type	<i>Phragmites australis</i> (dominant) and +/- <i>Atriplex prostrata</i> and +/- species of S.5	<i>Phragmites australis</i> -veg. (brackish marsh)					
Applied in the country/federal state:								
Standard TMAP	Netherlands	Lower Saxony	Hamburg	Schleswig-Holstein	Denmark			
X	X	X	X	X	-			
Reference to other typologies:								
Natura 2000 Code EU	Mapping Code NL	RWS SALT 2008 Code NL	Staatsbosbeheer Code NL	Biotope Code LS	Biotope Code HH	Biotope Code SH	Mapping Code SH	Mapping Code DK
1330 (LS partly)	SBp	Bb, Bc	08-f, 26-a	KRP, KWRP	KBP	KRs	RH	1330





Notes: If vegetation of the brackish marsh reaches its climax stage, it will be dominated by Common Reed (*Phragmites australis*, see picture). It is very common in ungrazed areas, such as brackish dune slacks and at brackish marshes along estuaries.

TMAP Code:	TMAP Type:	Description: Typical / characteristic -species -vegetation						
S.5.3	Brackish flooded grassland type	<i>Agrostis stolonifera</i>, <i>Potentilla anserina</i>, <i>Blysmus rufus</i>, <i>Cotula coronopifolia</i>, <i>Eleocharis uniglumis</i>, <i>Triglochin palustre</i> and +/- species of S.5	<i>Blysmetum rufi</i> , <i>Eleocharis uniglumis</i> -veg., <i>Cotula coronopifolia</i> -veg., <i>Alopecurus bulbosus</i> -veg.					
Applied in the country/federal state:								
Standard TMAP	Netherlands	Lower Saxony	Hamburg	Schleswig-Holstein	Denmark			
X	X	X	X	X	-			
Reference to other typologies:								
Natura 2000 Code EU	Mapping Code NL	RWS SALT 2008 Code NL	Staatsbosbeheer Code NL	Biotope Code LS	Biotope Code HH	Biotope Code SH	Mapping Code SH	Mapping Code DK
1330	SBg	P-b, Pp-b, Pe-b, Bcs, Bg, Bt, Bj, Br, Bgt, Bgn, Bpj, Bo, Bpg, Bp	26C3	KHBN, KHF	KHB	KBc, KBe, KBr	BR, EU, C	1330
								
Notes:	This community is an assemblage of multiple brackish pioneer and grassland communities. Most common species are Creeping Bentgrass (<i>Agrostis stolonifera</i>) and Common Silverweed (<i>Potentilla anserina</i>). Common Saltmarsh-Grass (<i>Puccinellia maritima</i>), Saltmarsh Rush (<i>Juncus gerardii</i>), Slender Spike-Rush (<i>Eleocharis uniglumis</i>) and at some places Red Goosefoot (<i>Chenopodium rubrum</i>), Saltmarsh Flat-Sedge (<i>Blysmus rufus</i>) or Golden Buttons (<i>Cotula coronopifolia</i> , see pictures) can be dominant.							

TMAP Code:	TMAP Type:	Description: Typical / characteristic -species -vegetation						
S.6.0	Fresh grasslands, unspecific							
Applied in the country/federal state:								
Standard TMAP	Netherlands	Lower Saxony	Hamburg	Schleswig-Holstein	Denmark			
X	X	X	X	X	X			-
Reference to other typologies:								
Natura 2000 Code EU	Mapping Code NL	RWS SALT 2008 Code NL	Staatsbosbeheer Code NL	Biotope Code LS	Biotope Code HH	Biotope Code SH	Mapping Code SH	Mapping Code DK
-	SF*	-	12B-m	G-types	G	KOr, KOh	CA, SP	-



Notes: This vegetation is mostly intensively grazed and occurs in high salt marshes, summerolders. Due to antropogenic influences in such areas, it's not a real salt or brackish vegetation by definition. These areas might be of less interest for nature managers, and are therefore mapped provisionally as 'grassland unspecific'!


TMAP Code:	TMAP Type:		Description: Typical / characteristic -species -vegetation					
S.6.1	<i>Lolium perenne</i>, <i>Cynosurus cristatus</i> and other fresh species types		<i>Lolium perenne</i>, <i>Cynosurus cristatus</i>, etc. and +/- species of S.6			<i>Lolio-Cynosuretum</i> , <i>Plantagini-Lolietum perennis</i> , <i>Polygonion</i> veg.		
Applied in the country/federal state:								
Standard TMAP	Netherlands	Lower Saxony	Hamburg	Schleswig-Holstein	Denmark			
X	X	X	X	X	X	-		
Reference to other typologies:								
Natura 2000 Code EU	Mapping Code NL	RWS SALT 2008 Code NL	Staatsbosbeheer Code NL	Biotope Code LS	Biotope Code HH	Biotope Code SH	Mapping Code SH	Mapping Code DK
as surrounding Natura 2000 type	SFI	Dd, Dv, Rgv, Rp, Rgh	16C4	GM, GI	GM	KGf, KGg, KGy	AR, MO, Y	-
 								
Notes:	At high salt marshes, summer dikes (see picture) and summer polders in intensively managed (grazed) areas, a vegetation with glycophytes can occur. Typical species are Perennial Ryegrass (<i>Lolium perenne</i> , see small picture), Crested Dogstail Grass (<i>Cynosurus cristatus</i>), White Clover (<i>Trifolium repens</i>), Meadow Barley (<i>Hordeum secalinum</i>), Broadleaf Plantain (<i>Plantago major</i>) and Common Silverweed (<i>Potentilla anserina</i>).							

7 References

- Bakker, J.P., J. Bunje, K.S. Dijkema, J. Frikke, B. Kers, P. Körber, J. Kohlus, & M. Stock. 2005. Salt marshes. In: K. Essink, C. Dettmann, H. Farke, K. Laursen, G. Lüerßen, H. Marencic & W. Wiersinga (eds). Wadden Sea Quality Status Report 2004, Wadden Sea Ecosystem No. 19, Trilateral Monitoring and Assessment Group, Common Wadden Sea Secretariat, Wilhelmshaven. p. 163-179.
- BFN (2000, Hrsg.): Verzeichnis und Rote Liste der Pflanzengesellschaften Deutschlands (Bearb. E. Rennwald). – Schriftenreihe für Vegetationskunde: 35, 800 S., Bonn – Bad Godesberg.
- Common Wadden Sea Secretariat, 2010. Wadden Sea Plan 2010. Eleventh Trilateral Governmental Conference on the Protection of the Wadden Sea. Common Wadden Sea Secretariat, Wilhelmshaven, Germany.
- Dieryssen, K. (1988): Rote Liste der Pflanzengesellschaften Schleswig-Holsteins. – Schriftenreihe Landesamt für Naturschutz und Landschaftspflege Schleswig-Holstein 6: 157 S., Kiel.
- Dijkema, K. & Wolff, W. (1983): Flora and vegetation of the Wadden Sea islands and coastal areas. Report 9 of the Wadden Sea Working Group: 413 S. + maps, Rotterdam.
- Drachenfels, O. v. (2011): Kartierschlüssel für Biotoptypen in Niedersachsen. – Naturschutz und Landschaftspflege in Niedersachsen A/4, Hildesheim.
- Drachenfels, O. v. (2012): Hinweise zur Definition und Kartierung der Lebensraumtypen von Anh. I der FFH-Richtlinie in Niedersachsen auf der Grundlage des Interpretation Manuals der Europäischen Kommission (Version EUR 27 vom April 2007) + Anhang: Hinweise und Tabellen zur Bewertung des Erhaltungszustands der FFH-Lebensraumtypen in Niedersachsen. – Hannover.
- Esselink, P., Petersen, J., Arens, S., Bakker, J.P., Bunje, J., Dijkema, K.S., Hecker, N., Hellwig, U., Jensen, A.V., Kers, A.S., Körber, P., Lammerts, E.J., Stock, M., Veeneklaas, Vreeken M. & Wolters, M. (2009): Salt Marshes. Thematic Report No. 8. In: Marencic, H. & VLAS, J. de (Eds), 2009. Quality Status Report 2009. Wadden Sea Ecosystem No. 25. Common Wadden Sea Secretariat, Trilateral Monitoring and Assessment Group, Wilhelmshaven, Germany.
- European Commission, DG Environment EUR 27 (2007): Interpretation Manual of European Union Habitats. – 144 S., Brüssel.
- Garve, E. (2004): Rote Liste und Florenliste der Farn- und Blütenpflanzen in Niedersachsen und Bremen. 5. Fassung, Stand 1.3.2004 – Informationsdienst Naturschutz Niedersachsen 24 (1/2004): 1-76 u. Anlage: 1-8. Hildesheim.
- Hauck, M. & U. de Bruyn (2010): Rote Liste und Gesamtartenliste der Flechten in Niedersachsen und Bremen. – Informationsd. Naturschutz Niedersachsen 1/2010: 83 S., Hannover.
- Jong, D.J. de, K.S. Dijkema, J.H. Bossinade, & J.A.M. Jansen. 1998. SALT97. Een classificatie-programma voor kweldervegetaties. Rijkswaterstaat, Rijksinstituut voor Kust en Zee / RIKZ, Middelburg.
- Koperski, M. (2011): Rote Liste und Gesamtartenliste der Moose in Niedersachsen und Bremen. – Informationsd. Naturschutz Niedersachsen 3/2011: 208 S., Hannover.
- Lammerts, E.J., Petersen, J. & Hochkirch, A. (2009): Beaches and Dunes. Thematic Report No. 15. In: MARENCIC, H. & VLAS, J. de (Eds), 2009. Quality Status Report 2009. Wadden Sea Ecosystem No. 25. Common Wadden Sea Secretariat, Trilateral Monitoring and Assessment Group, Wilhelmshaven, Germany.
- Petersen, J. (2000): Die Dünenalvegetation der Wattenmeer-Inseln in der südlichen Nordsee. Eine pflanzensoziologische und ökologische Vergleichsuntersuchung unter Berücksichtigung von Nutzung und Naturschutz. – 336 S., Husum.
- Petersen, J. (2011): Orchideengrünland der Ostfriesischen Inseln. Arbeitskreis Heimische Orchideen Niedersachsen e. V., 30 Jahre AHO-Niedersachsen, 95-111, Hannover.
- Petersen, J. & Lammerts, E.J. (2005): Dunes. Chapter 9.2, Wadden Sea Quality Status Report. Common Wadden Sea Secretariat, Trilateral Monitoring and Assessment Group, Wilhelmshaven. 249-266.
- Petersen, J. & Pott, R. (2005): Ostfriesische Inseln. Landschaft und Vegetation im Wandel. – 160 S. u. Kartenband (12 Vegetationskarten auf DIN A1), Hrsg: Nds. Heimatbund, Hannover.
- Pott, R. (1995): Die Pflanzengesellschaften Deutschlands. – 622 S., Stuttgart.
- Preisling, E., Vahle, H.-C., Brandes, D., Hofmeister, H., Tüxen, J. & Weber, H. (1990): Die Pflanzengesellschaften Niedersachsens – Bestandsentwicklung, Gefährdung und Schutzprobleme – Wasser- und Sumpfpflanzengesellschaften des Süßwassers. – Naturschutz u. Landschaftspf. Niedersachsen 20 (8): 161 S., Hannover.
- Ringot, J.-L. (1992): Luftbildinterpretation, Nationalpark Niedersächsisches Wattenmeer. Biotop- und Nutzungstypenkartierung der ostfriesischen Inseln und des Festlandküstenvorlandes. Unveröff. Bericht im Auftrag der NLPV Wilhelmshaven.
- Schaminée, J., Weeda, E. & Westhoff, V. (1995): De vegetatie van Nederland 2. Plantengemeenschappen van wateren, moerassen en natte heiden – :358 S., Uppsala, Leiden.
- Schaminée, J., Stortelder, A. & Weeda, E. (1996): De Vegetatie van Nederland 3. Plantengemeenschappen van graslanden, zomen en droge heiden. – :356 S., Uppsala, Leiden.
- Schaminée, J., Weeda, E. & Westhoff, V. (1998): De Vegetatie van Nederland 4. Plantengemeenschappen van de kust en binnenlandse pionier-milieus. – :346 S., Uppsala, Leiden.
- Schipper, P.C., (2002): Catalogus vegetatietypen. In: Staatsbosbeheer: Catalogi bedrijfssturing: natuur, bos, recreatie en landschap. Staatsbosbeheer, afdeling terreinbeheer, Driebergen.
- Stock, M., S. Gettner, H. Hagge, K. Heinzel, J. Kohlus & H. Stumpe. 2005. Salzwiesen an der Westküste von Schleswig-Holstein 1988 - 2001. Schriftenreihe des Nationalparks Schleswig-Holsteinisches Wattenmeer Vol. 15: 1-239.
- Westhoff, V. & Held, A. den (1969): Plantengemeenschappen in Nederlanden – 324 S., Zutphen.

Issues of the Publication Series „Wadden Sea Ecosystem“

- No. 1: Breeding Birds in the Wadden Sea 1991. 1994.
- No. 2: Migratory Waterbirds in the Wadden Sea 1992/93. 1994.
- No. 3: Guidelines for Monitoring of Breeding Birds in the Wadden Sea (in Dutch, German, Danish). 1995.
- No. 4: Breeding Birds on Census Areas 1990 until 1994. Status of Shorelark, Twite and Snow Bunting in the Wadden Sea. 1997.
- No. 5: Migratory Waterbirds in the Wadden Sea 1993/94. 1996.
- No. 6: Trilateral Monitoring and Assessment Program. TMAP Expert Workshops 1995/96. 1996.
- No. 7: Assessment of the Wadden Sea Ecosystem. 1997.
- No. 8: Monitoring Breeding Success of Coastal Birds. Monitoring Pollutants in Coastal Bird Eggs in the Wadden Sea. 1998.
- No. 9: Wadden Sea Quality Status Report 1999. 1999.
- No. 10: Breeding Birds in the Wadden Sea in 1996. 2000.
- No. 11: Contaminants in Bird Eggs in the Wadden Sea. Spatial and Temporal Trends 1999 - 2000. 2001.
- No. 12: Lanceland. Landscape and Cultural Heritage in the Wadden Sea Region. 2001.
- No. 13: Final Report of the Trilateral Working Group on Coastal Protection and Sea Level Rise. 2001.
- No. 14: Wadden Sea Specific Eutrophication Criteria. 2001.
- No. 15: Common and Grey Seals in the Wadden Sea. TSEG-plus Report March/June 2001.2002.
- No. 16: High Tide Roosts in the Wadden Sea. A Review of Bird Distribution, Protection Regimes and Potential Sources of Anthropogenic Disturbance. 2003.
- No. 17: Management of North Sea Harbour and Grey Seal Populations. Proceedings of the International Symposium at EcoMare, Texel, The Netherlands November 29 - 30, 2002. 2003.
- No. 18: Contaminants in Bird Eggs in the Wadden Sea. Recent Spatial and Temporal Trends. Seabirds at Risk? Effects of Environmental Chemicals on Reproductive Success and Mass Growth of Seabirds at the Wadden Sea in the Mid 1990s. 2004.
- No. 19: Wadden Sea Quality Status Report 2004. 2005.
- No. 20: Migratory Waterbirds in the Wadden Sea 1980 - 2000. 2005.
- No. 21: Coastal Protection and Sea Level Rise - Solutions for Sustainable Coastal Protection. 2005
- No. 22: Breeding Birds in the Wadden Sea in 2001. 2006.
- No. 23: Seriously Declining Trends in Migratory Waterbirds: Causes-Concerns-Consequences. Proceedings of the International Workshop on 31 August 2005 in Wilhelmshaven, Germany. 2007.
- No. 24: Nomination of the Dutch-German Wadden Sea as World Heritage Site. 2008.
- No. 25: Wadden Sea Quality Status Report 2009. 2009.
- No. 26: Science for Nature Conservation and Management: The Wadden Sea Ecosystem and EU Directives. Proceedings of the 12th International Scientific Wadden Sea Symposium in Wilhelmshaven, Germany, 30 March - 3 April 2009. 2010.
- No. 27: Exploring contrasting trends of migratory waterbirds in the international Wadden Sea. 2010.
- No. 28: CPSL Third Report. The role of spatial planning and sediment in coastal risk management. 2010.
- No. 29: The Wadden Sea - A Universally Outstanding Tidal Wetland. The Wadden Sea Quality Status Report. Synthesis Report 2010.
- No. 30: Migratory Waterbirds in the Wadden Sea 1987-2008. 2010.
- No. 31: Trends of Migratory and Wintering Waterbirds in the Wadden Sea 1987/1988-2010/2011. 2013.
- No. 32: TMAP-Typology of Coastal Vegetation in the Wadden Sea Area. 2014.



The Trilateral Monitoring and Assessment Program (TMAP)

TMAP Code	Standard TMAP	Applied in country/ federal state					TMAP Type	Typical / characteristic –species	–vegetation	Natura 2000 Code	Mapping Code NL	RWS SALT Code NL	Staatsbosb. Code NL	Bio-tope Code LS	Bio-tope Code HH	Bio-tope Code SH	Mapping Code SH	Mapping Code DK
		N L	L S	H H	S H	D K												
X.0	-	-	-	-	-	-	Dunes			-	XE	Dd	-	KD	KD	KDy	SW	-
X.1	-	-	-	-	-	-	Beach plains	No vegetation		-	Ss, X.1	zand	-	KS, KSN, KSB, KSP, KSI, (KSA)	KS	KSs	99	-
X.2	-	-	-	-	-	-	Beach driftline			2110, 1210, 1220	XE, SU*	veek	-	-	KSV	-	CM, CR	-
X.2.0	-	-	-	-	-	-	Beach driftline, unpecific			2110, 1210, 1220	XE*	-	-	-	KSV	-	CM, CR	-
X.2.1	X	X	X	X	X	-	<i>Cakile maritima</i> type	<i>Cakile maritima</i> and +/- <i>Salsola kali</i> , <i>Honckenya peploides</i> , <i>Atriplex</i> species, <i>Elymus farctus</i> ssp. <i>boreoatlanticus</i>	<i>Cakiletum maritimae</i>	1210, (in LS 2110)	XEd	Dxc, Dxd, Deu, Dxs	22-a, 22B1	(KDV)	KSV	KSa	CM	2110
X.2.2	X	N	N	N	X	-	<i>Crambe maritima</i> type	<i>Crambe maritima</i> and +/- <i>Honckenya peploides</i> , <i>Silene vulgaris</i> ssp. <i>maritima</i> , <i>Glaucium flavum</i> , <i>Eryngium maritimum</i> , <i>Rumex crispus</i> , <i>Leymus arenarius</i>	<i>Crithmo-Crambetum</i> , <i>Honckenya peploides</i> and <i>Silene vulgaris</i> ssp. <i>maritima</i> veg.	1220	-	-	-	-	KSV	KSv	CR	-
X.3	-	-	-	-	-	-	Embryonic dunes			2110	XE	Dd	-	KDV	KDV	-	EG	2110
X.3.0	-	-	-	-	-	-	Embryonic dunes, unpecific			2110	XE*	Dd	-	KDV	KDV	-	EG	2110
X.3.1	X	X	X	X	X	X	<i>Elymus farctus</i> type	<i>Elymus farctus</i> spp. <i>boreoatlanticus</i> (dominant) and +/- <i>Leymus arenarius</i> , <i>Ammophila arenaria</i> , <i>Honckenya peploides</i> , <i>Salsola kali</i> , <i>Cakila maritima</i>	<i>Elymo-Agropyretum</i> , <i>Honkenyo-Agropyretum juncei</i>	2110	Xef	Def, Deg, Dd	22A1, 22B1, 22B-a, 22-a, 23A1, 23B-a	KDV	KDV	KDv	EG	2110
X.4	-	-	-	-	-	-	White dunes			2120	-	Dd	-	KDW	KDW	-	EM, E	2120
X.4.0	-	-	-	-	-	-	White dunes, unpecific			2120	-	Dd	50A, 50B, 50C	KDW	KDW	-	EM, E	2120
X.4.1	X	X	X	X	X	X	<i>Ammophila arenaria</i> type	<i>Ammophila arenaria</i> , <i>Ammocalamagrostis baltica</i> , <i>Leymus arenarius</i> (at least one species dominant) and +/- <i>Sonchus arvensis</i> , <i>Oenothera parviflora</i> var. <i>ammophila</i> , <i>Hieracium umbellatum</i> , <i>Calystegia soldanella</i> (rare), <i>Eryngium maritimum</i> (rare), <i>Lathyrus maritimus</i> (rare), <i>Festuca rubra</i> ssp. <i>arenaria</i> , <i>Carex arenaria</i> , <i>Honckenya peploides</i> , <i>Elymus farctus</i> ssp. <i>boreoatlanticus</i> , <i>Cakile maritima</i>	<i>Elymo-Ammophiletum</i> , x <i>Calamophila baltica</i> -veg., <i>Potentillo-Leymetum arenariae</i> (<i>Potentillo-Elymetum</i>)	2120	-	Dd	23B1, 23B-a, 23-a	KDW	KDW	KDw, KDI	EM, E	2120

TMAP Code	Standard TMAP	Applied in country/ federal state					TMAP Type	Typical / characteristic –species	–vegetation	Natura 2000 Code	Mapping Code NL	RWS SALT Code NL	Staatsbosb. Code NL	Bio-tope Code LS	Bio-tope Code HH	Bio-tope Code SH	Mapping Code SH	Mapping Code DK
		N L	L S	H H	S H	D K												
X.5	X	X	X	X	X	X	Dune grassland	species of X.5: <i>Carex arenaria</i> , <i>Agrostis capillaris</i> , <i>Festuca rubra</i> ssp. <i>arenaria</i> , <i>Aira praecox</i> , <i>Anthoxanthum odoratum</i> , <i>Luzula campestris</i> , <i>Viola canina</i> , <i>Viola tricolor</i> (ssp. <i>curtisi</i>), <i>Jasione montana</i> , <i>Hieracium umbellatum</i> , <i>Rumex acetosella</i> , <i>Hypochoeris radicata</i> , <i>Galium mollugo</i> , <i>Cerastium semidecandrum</i> , <i>Lotus corniculatus</i> , <i>Hypnum cupressiforme</i> , <i>Dicranum scoparium</i> , <i>Polytrichum juniperinum</i> , <i>Campylopus introflexus</i> , <i>Ceratodon pupureus</i> , <i>Cetraria aculeata</i> <i>Cladonia ciliata</i> , <i>C. portentosa</i> , <i>C. furcata</i> , <i>C. subulata</i> , <i>C. grayi</i> , <i>C. cervicornis</i> , <i>C. ramulosa</i>	<i>Koelerio-Corynephoruretea</i> -veg.	2130	-	Dd	14-c, 14-d, 14-g, 14-h, 14-l, 14-m	KDGG	KDGG	KDg	TR	2130
X.5.0	-	-	-	-	-	-	Dune grassland, unspecific			2130	-	Dd	-	KDGG	KDGG	-	TR	2130
X.5.1	-	X	X	X	-	-	<i>Corynephorus canescens</i> type	<i>Corynephorus canescens</i> and +/- <i>Polytrichum piliferum</i> , <i>Cladonia arbuscula</i> , <i>C. coccifera</i> , <i>C. floerkeana</i> , <i>C. gracilis</i> , <i>C. uncialis</i> and +/- species of X.5 and no or less species of X.5.2	<i>Violo-Corynephorium</i> , <i>Corynephorion</i> -veg.	2130	-	Dd	14A1, 14A2	KDGA	KDGG	-	TR	2130
X.5.2	-	X	X	X	-	-	<i>Koeleria arenaria</i> type	<i>Phleum arenarium</i> , <i>Tortula ruralis</i> var. <i>ruraliformis</i> , <i>Koeleria arenaria</i> and +/- species of X.5.2: <i>Silene otites</i> , <i>Thalictrum minus</i> , <i>Anthyllis vulneraria</i> , <i>Galium verum</i> , <i>Trifolium arvense</i> , <i>Euphrasia stricta</i> , <i>Leontodon saxatilis</i> , <i>Rhinantus minor</i> , <i>Sedum acre</i> , <i>Poa pratensis</i> ssp. <i>irrigata</i> , <i>Myosotis ramosissima</i> , <i>Scleranthus perennis</i> , <i>Trifolium campestre</i> , <i>Senecio jacobaea</i> , <i>Brachythecium albicans</i> , <i>Hypnum lacunosum</i> , <i>Racomitrium canescens</i> , <i>Cladonia rangiformis</i> , <i>C. foliacea</i> , <i>C. scabriuscula</i> , <i>C. humilis</i> , <i>C. pocillum</i> , <i>Peltigera</i> spec. (min. 3-5 species) and +/- species of X.5.3 and +/- species of X.5	<i>Tortulo-Phleetum</i> , <i>Phleo-Tortuletum</i> , <i>Festuco-Galietum</i> , <i>Airetum praecocis</i> , <i>Koelerion</i> -veg.	2130	-	Dd	14B1, 14D4, 14D-d, 14E1, 14E-a	KDGG	KDGG	-	TR	2130
X.5.3	-	X	X	N	-	-	<i>Botrychium lunaria</i> type	<i>Nardus stricta</i> , <i>Botrychium lunaria</i> (rare), <i>Antennaria dioica</i> (rare), species of the X.5.3: <i>Polygala vulgaris</i> , <i>Hieracium pilosella</i> , <i>Festuca ovina</i> , <i>Veronica officinalis</i> , <i>Danthonia decumbens</i> , <i>Potentilla erecta</i> (minimum 3 species) and +/- species of X.5 and +/- species of X.5.2	<i>Botrychio-Polygaletum</i> , <i>Nardo-Galion</i> -veg.	2130	-	Dd	19A3, 19A-a, 19A-c, 19-b, 19-a	KDGB	KDGG	-	TR	2130
X.5.4	-	X	X	X	-	-	<i>Carex arenaria</i> type	<i>Carex arenaria</i> (dominant) and +/- species of X.5	<i>Carex arenaria</i> -veg.	2130	-	Dd	14-i, 14-j	KDGS	KDGG	KDg	TR	2130
X.5.5	-	X	X	-	-	-	<i>Deschampsia flexuosa</i> type	<i>Deschampsia flexuosa</i> (dominant) and +/- species of X.5	<i>Deschampsia flexuosa</i> -veg.	2130	-	Dd	19-d, 19A-d	KDGS	KDGG	KDg	TR	2130
X.6	-	-	-	N	-	-	Dune heath			2140	-	Dd	-	KDE, KDC	-	-	HE, CV	2140

TMAP Code	Standard TMAP	Applied in country/ federal state					TMAP Type	Typical / characteristic –species	–vegetation	Natura 2000 Code	Mapping Code NL	RWS SALT Code NL	Staatsbosb. Code NL	Bio-tope Code LS	Bio-tope Code HH	Bio-tope Code SH	Mapping Code SH	Mapping Code DK
		N L	L S	H H	S H	D K												
X.6.0	-	-	-	N	-	-	Dune heath, unspecified			-	-	Dd	-	KDE, KDC	-	HE,CV	2140	
X.6.1	X	X	X	N	X	X	<i>Empetrum nigrum</i> type	<i>Empetrum nigrum</i> (dominant) and +/- <i>Polypodium vulgare</i> , <i>Calluna vulgaris</i> , <i>Hieracium umbellatum</i> , <i>Salix repens</i> agg., <i>Lonicera periclymenum</i> , <i>Carex arenaria</i> , <i>Agrostis capillaris</i> , <i>Anthoxanthum odoratum</i> , <i>Luzula campestris</i> , <i>Festuca ovina</i> , <i>Danthonia decumbens</i> , <i>Dryopteris dilatata</i> . <i>Ammophila arenaria</i> , <i>Hypnum jutlandicum</i> <i>cupressiforme</i> , <i>Pleurozium schreberi</i> , <i>Dicranum scoparium</i> , <i>Pseudoscleropodium purum</i> , <i>Hylocomium splendens</i> , <i>Cladonia portentosus</i> , <i>C. furcata</i>	<i>Hieracio-Empetretum</i> , <i>Polypodio-Empetretum</i>	2140	-	Dd	20A3, 20-a, 11A3, 11-b, 11/a	KDE	-	KDe	HE	2140
X.6.2	X	X	X	N	X	-	<i>Calluna vulgaris</i> type	<i>Calluna vulgaris</i> (dominant) and + (nearly) <u>no</u> <i>Empetrum nigrum</i> and +/- <i>Salix repens</i> agg., <i>Carex arenaria</i> , <i>Agrostis capillaris</i> , <i>Anthoxanthum odoratum</i> , <i>Luzula campestris</i> , <i>Festuca ovina</i> , <i>Danthonia decumbens</i> , <i>Hieracium umbellatum</i> , <i>Hypnum jutlandicum</i> / <i>cupressiforme</i> , <i>Pleurozium schreberi</i> , <i>Dicranum scoparium</i> , <i>Pseudoscleropodium purum</i>	<i>Hieracio-Empetretum</i> - dom. <i>Calluna vulgaris</i>	2150	-	Dd	20A1	KDC	-	KDc	CV	-
X.7	-	-	-	-	-	-	Dune scrub			-	-	Dd	-	KG	-	KHg	GD, HR, X	-
X.7.0	-	-	-	-	-	-	Dune scrub, unspecified			-	-	Dd	-	KG	-	-	GD, HR, X	-
X.7.1	X	X	X	N	X	X	<i>Hippophaë rhamnoides</i> type	<i>Hippophaë rhamnoides</i> (dominant) and +/- <i>Salix repens</i> (ssp. <i>dunensis</i>), <i>Sambucus nigra</i> , <i>Carex arenaria</i> , <i>Ammophila arenaria</i> , <i>Galium mollugo</i> , <i>Festuca rubra</i> agg., <i>Poa pratensis</i> , <i>Linaria vulgaris</i> , <i>Rubus caesius</i> , <i>Senecio jacobaea</i>	<i>Hippophaë-Sambucetum nigrae</i> , <i>Salici arenariae-Hippophaetum</i>	2160	-	Dd	37B1, 37B2, 37B3, 37B-c, 37B-d, 37B-e	KGS	-	KHh	HR	2160
X.7.2	X	X	X	X	X	X	<i>Salix repens</i> agg. type	<i>Salix repens</i> (ssp. <i>dunensis</i>) (dominant) and +/- <i>Rosa spinosissima</i> , <i>Pyrola rotundifolia</i> and +/- <i>Carex arenaria</i> , <i>Ammophila arenaria</i> , <i>Galium mollugo</i> , <i>Festuca rubra</i> agg., <i>Poa pratensis</i>	dry <i>Salix repens</i> agg.-veg., <i>Pyrolo-Salicetum</i> , <i>Rosa spinosissima-Salix arenaria</i> -veg.	2170	-	Dd	19-f, 20-a, 36A2	KGK, KBK	-	KHs	X	2170
X.7.3	X	X	X	N	X	-	<i>Rosa canina</i> type	<i>Rosa canina</i> , <i>Rosa rubiginosa</i> , <i>Rubus fruticosus</i> s.l., <i>Crataegus</i> spp., less <i>Betula</i> spp., less <i>Populus tremula</i> , <i>Sambucus nigra</i> , <i>Sorbus aucuparia</i> (at least one species dominant) and +/- <i>Salix repens</i> (ssp. <i>dunensis</i>), less <i>Hippophaë rhamnoides</i> , <i>Lonicera periclymenum</i> , <i>Rubus caesius</i> , <i>Carex arenaria</i> , <i>Ammophila arenaria</i> , <i>Galium mollugo</i> , <i>Festuca rubra</i> agg., <i>Poa pratensis</i>	<i>Rhamno-Prunetea</i> -veg.	until 100 m ² – as surrounding Natura 2000 type	-	Dd	37-f, 37B-b, 37-c, 37-e, 14-m, 15-d, 17A-b	KGH	-	KHg	GD	-
X.7.4	X	X	X	X	X	-	<i>Rosa rugosa</i> type	<i>Rosa rugosa</i> (dominant) and +/- species of the X.5/X.6/X.7	<i>Rosa rugosa</i> -veg.	-	-	Dd	-	KGX	-	KHr	GR	-
X.8	-	-	-	-	-	-	Dune woodland			-	-	Dd	36A2	KG	-	-	UW,PT, KI, QR	-

TMAP Code	Standard TMAP	Applied in country/ federal state					TMAP Type	Typical / characteristic –species	–vegetation	Natura 2000 Code	Mapping Code NL	RWS SALT Code NL	Staatsbosb. Code NL	Bio-tope Code LS	Bio-tope Code HH	Bio-tope Code SH	Mapping Code SH	Mapping Code DK
		N L	L S	H H	S H	D K												
X.8.0	X	X	X	N	X	-	Dune woodland, unspecific	<i>Populus alba</i> , <i>Prunus serotina</i> (at least one species dominant) and +/- species of X.8		(NL, DK 2180)	-	Dd	37B-b, 41A/c, 43-a, 43-h, 43-i	KGY	-	KHx	UW	-
X.8.1	X	X	X	N	X	X	<i>Populus tremula</i> type	<i>Populus tremula</i> , <i>Betula pendula</i> / <i>Betula pubescens</i> (at least 1 species dominant) and +/- <i>Sorbus aucuparia</i> , <i>Carex arenaria</i> , <i>Agrostis capillaris</i> , <i>Anthoxanthum odoratum</i> , <i>Dryopteris dilatata</i> , <i>Empetrum nigrum</i> , <i>Holcus lanatus</i> , <i>Lonicera periclymenum</i>	<i>Populus tremula</i> / <i>Betula pendula</i> / <i>Quercus robur</i> -veg.	2180	-	Dd	43-j	KGP	-	KHt	PT	2180
X.8.2	X	X	X	N	X	-	<i>Pinus</i> spp. type	<i>Pinus sylvestris</i> , <i>Pinus mugo</i> , <i>Pinus nigra</i> (at least 1 species dominant) and +/- species of X.8	<i>Pinus</i> spp.-veg.	-	-	Dd	41-a, 41-b, 41A-b, 41A/a, 41A2, 41A3	KGY, WZK	-	KHp	KI	-
X.8.3	X	X	X	N	X	-	<i>Quercus</i> type	<i>Quercus robur</i> (dominant) and +/- <i>Betula pendula</i> , <i>Betula pubescens</i> , <i>Populus tremula</i> , <i>Sorbus aucuparia</i> , <i>Agrostis capillaris</i> , <i>Anthoxanthum odoratum</i> , <i>Carex arenaria</i> , <i>Dryopteris dilatata</i> , <i>Empetrum nigrum</i> , <i>Holcus lanatus</i> , <i>Lonicera periclymenum</i>		2180	-	Dd	42A1, 42A2, 42A-a, 42A-b, 42A-c, 43A1, 43A-b, 43B-c, 43B-d, 43B-e, 43B2, 43B-b, 43B-c, 43B-d, 43-d	KGQ	-	KHq	QR	2180
X.9	-	-	X	X	X	-	Open dune areas	no vegetation		as surrounding Natura 2000 type	-	Dd	-	KDO	KDO	KDo	KD	-

TMAP Code	Standard TMAP	Applied in country/ federal state					TMAP Type	Typical / characteristic -species	-vegetation	Natura 2000 Code	Map-ping Code NL	RWS SALT Code NL	Staats-bosb. Code NL	Bio-tope Code LS	Bio-tope Code HH	Bio-tope Code SH	Map-ping Code SH	Map-ping Code DK
		N L	L S	H H	S H	D K												
X.10	X	X	X	X	X	-	Ruderal dune areas	<i>Epilobium angustifolium</i> , <i>Cirsium arvense</i> , <i>Cirsium vulgare</i> , <i>Urtica dioica</i> , <i>Urtica urens</i> , <i>Rubus caesius</i> , <i>Anchusa officinalis</i> , <i>Rubus fruticosus</i> , <i>Linaria vulgaris</i> (at least one species dominant) and +/- species of X.5	dry. veg. of <i>Urtica</i> spp., <i>Epilobium angustifolium</i>	as surrounding Natura 2000 type	-	Dd, Rrl	14/a, 14E-a, 14-h, 15-d, 15-e, 17A2, 17A-a, 31-e, 33-a, 33A1, 33A4, 33A5, 33/a, 34A1, 37-g	KDR	KDW, KDG	KDr	EA	-
X.11	-	-	X	-	X	-	Salty dune areas	species of X.5 and Salt marsh species and +/- <i>Cladonia rangiformis</i> , <i>Cladonia furcata</i> ssp. <i>subrangiformis</i>	Salty dune veg. (xeroserie-haloserie)	as surrounding Natura 2000 type	-	R., C., X.	-	KDF	-	KDn	DS	-
X.12	X	N	N	N	X	X	Drifting sand dune			as surrounding Natura 2000 type (most-ly 2120)	-	-	-	KDO	-	KDm	WD	2120
H.0	X	X	X	X	X	X	Dune slacks (humid)			2190	-	Dv	-	KN, KB	KDT	-	-	2190
H.1	-	-	-	-	X	-	Pioneer dune slacks			2190	HS	Dv	-	KNP	KDT	KPy	PI	2190
H.1.0	-	-	-	-	-	-	Pioneer dune slacks, unspecific			2190	HS*	Dv	-	KNP	KDT	-	PI	2190
H.1.1	X	X	X	X	X	-	<i>Centaurium littorale</i> type <i>Centaurium littorale</i> , <i>Sagina nodosa</i> (at least one species) and +/- species of hygroserie: <i>Juncus anceps</i> , <i>Agrostis stolonifera</i> , <i>Potentilla anserina</i> , <i>Juncus articulatus</i> , <i>Holcus lanatus</i> , <i>Mentha aquatica</i> , <i>Linum catharticum</i> , <i>Carex flacca</i> , <i>Bryum algovicum</i> and +/- species of xeroserie: <i>Leontodon saxatilis</i> , <i>Carex arenaria</i> , <i>Lotus corniculatus</i> , <i>Honckenya peploides</i> , <i>Festuca rubra</i> , <i>Ammophila arenaria</i> , <i>Sonchus arvensis</i> , <i>Sedum acre</i> , <i>Hippophaë rhamnoides</i> and +/- species of haloserie: <i>Plantago coronopus</i> , <i>Plantago maritima</i> , <i>Armeria maritima</i> , <i>Juncus gerardii</i> , <i>Odontites vernus</i> , <i>Glaux maritima</i> , <i>Carex distans</i> , <i>Carex extensa</i> , <i>Trifolium fragiferum</i>	<i>Centaurio-Saginetum</i> (<i>samoletosum</i> , <i>parnassiotosum</i>)	2190	HSs	Crs	27A2, 27A1	KNH	KDT	KPc	CS	2190	

TMAP Code	Standard TMAP	Applied in country/ federal state					TMAP Type	Typical / characteristic –species	–vegetation	Natura 2000 Code	Mapping Code NL	RWS SALT Code NL	Staatsbosb. Code NL	Bio-otope Code LS	Bio-otope Code HH	Bio-otope Code SH	Mapping Code SH	Mapping Code DK
		N L	L S	H H	S H	D K												
H.1.2	X	X	X	N	X	-	Radiola linoides type <i>Radiola linoides</i> , <i>Anagallis minima</i> , <i>Juncus pygmaeus</i> , <i>Cicendia filiformis</i> (at least one species) <i>Juncus bufonius</i> , <i>Gnaphalium uliginosum</i> , <i>Isolepis setacea</i> , <i>Eleocharis quinqueflora</i> , <i>Centaureum pulchellum</i> , <i>Sagina procumbens</i> , <i>Carex viridula</i> , <i>Plantago major</i> , <i>Poa annua</i> , <i>Calliergonella cuspidata</i> , <i>Drepanocladus aduncus</i> , <i>Ceratodon purpureus</i> , <i>Bryum spec.</i> , <i>Pohlia nutans</i> , <i>Scapania irrigua</i> , <i>Fossombronia foveolata</i> , <i>Jungermannia gracillima</i> , <i>Cephalozia bicuspidata</i> and +/- species of H.1.4/H.3.1 or +/- species of H.2/H.2.1 or +/- species of S.0/H.1.1	<i>Cicendietum filiformis</i> , <i>Isoetoneanojuncetea</i> -veg.	2190	-	Dv	28A1	KNP (KNH)	-	KPr	RL	2190	
H.1.3	X	X	X	N	X	-	Littorella uniflora type <i>Littorella uniflora</i> , <i>Potamogeton polygonifolius</i> , <i>Eleocharis multicaulis</i> , <i>Deschampsia setacea</i> , <i>Apium inundatum</i> , <i>Pilularia globulifera</i> , <i>Scirpus fluitans</i> , <i>Baldellia ranunculoides</i> , <i>Samolus valerandi</i> , <i>Potamogeton gramineus</i> , <i>Juncus bulbosus</i> , <i>Lythrum portula</i> , <i>Sparganium minimum</i> (at least one species) and +/- <i>Hydrocotyle vulgaris</i> , <i>Ranunculus flammula</i> , <i>Carex viridula</i> , <i>Juncus articulatus</i> , <i>Juncus anceps</i> , <i>Potentilla anserina</i> , <i>Eleocharis palustris</i> ssp. <i>palustris</i> + <i>uniglumis</i> , <i>Agrostis stolonifera</i> , <i>Carex nigra</i> , <i>Phragmites australis</i> , <i>Drepanocladus spec.</i> , <i>Calliergonella cuspidate</i> and +/- (wet situation) <i>Utricularia</i> spp. (often <i>U. australis</i>), <i>Chara</i> spp. (often <i>C. globularis</i>), <i>Myriophyllum</i> spp. (often <i>M. spicatum</i>), <i>Potamogeton</i> spp. (often <i>P. natans</i>), <i>Ranunculus peltatus</i> ssp. <i>baudotii</i> , <i>Hippuris vulgaris</i> , <i>Polygonum amphibium</i> and +/- (basic situation) <i>Mentha aquatica</i> , <i>Carex flacca</i> , <i>Campyllum polygamum</i> , and rare: <i>Scorpidium scorpioides</i> , <i>Drepanocladus sendtneri</i> , <i>Scorpidium revolvens</i>	<i>Littorelletea uniflorae</i> -veg.	2190	-	Dv	06-a, 06C4	KNP (KNKn, KNT)	KDT	KPI	LU	2190	
H.1.4	X	X	X	N	X	-	Lycopodiella inundata type <i>Lycopodiella inundata</i> , <i>Rhynchospora alba</i> , <i>Rhynchospora fusca</i> , <i>Drosera intermedia</i> (at least one species, and rare <i>Hammarbya paludosa</i>) and +/- species of H.3.1: <i>Erica tetralix</i> , <i>Drosera rotundifolia</i> , <i>Vaccinium uliginosum</i> , <i>Empetrum nigrum</i> , <i>Narthecium ossifragum</i> , <i>Drosera rotundifolia</i> , <i>Oxycoccus palustris</i> , <i>Gentiana pneumonanthe</i> , <i>Molinia caerulea</i> , <i>Hydrocotyle vulgaris</i> , <i>Carex nigra</i> , <i>Carex panicea</i> , <i>Eriophorum angustifolium</i> , <i>Juncus bulbosus</i> , <i>Salix repens</i> , <i>Polytrichum commune</i> , <i>Dicranum scoparium</i> , <i>Sphagnum denticulatum</i> , <i>Drepanocladus exannulatus</i> and other <i>Drepanocladus</i> , <i>Sphagnum spec.</i> and +/- Liverworts: <i>Gymnocolea inflata</i> , <i>Scapania irrigua</i> , <i>Fossombronia foveolata</i> , <i>Jungermannia gracillima</i> , <i>Cephalozia bicuspidata</i>	<i>Lycopodiella inundata</i> -veg., <i>Sphagnorhynchosporium</i> , <i>Lycopodio-Rhynchosporium</i>	2190	-	Dv	11A1	KNE	KDT	KPi	LI	2190	

TMAP Code	Standard TMAP	Applied in country/ federal state					TMAP Type	Typical / characteristic –species	–vegetation	Natura 2000 Code	Mapping Code NL	RWS SALT Code NL	Staatsbosb. Code NL	Bio-tope Code LS	Bio-tope Code HH	Bio-tope Code SH	Mapping Code SH	Mapping Code DK
		N L	L S	H H	S H	D K												
H.2	-	-	-	-	-	-	Dune slack fens	species of H.2: <i>Salix repens</i> agg., <i>Hydrocotyle vulgaris</i> , <i>Ranunculus flammula</i> , <i>Agrostis stolonifera</i> , <i>Juncus articulatus</i> , <i>Juncus anceps</i> , <i>Eleocharis palustris</i> ssp. <i>palustris</i> + <i>uniglumis</i> , <i>Phragmites australis</i> , <i>Potentilla anserina</i> , <i>Calliergonella cuspidata</i>	Scheuchzerio-Caricetea fuscae-veg.	2190	HS	Dv		KN	KDT	-	CN	2190
H.2.0	-	-	-	-	-	-	Dune slack fens, unpecific			2190	-	Dv	09/a	KNS, KBK	KDT	-	CN	2190
H.2.1	X	X	X	N	X	-	<i>Carex trinervis</i> type	<i>Carex nigra</i> , <i>Carex trinervis</i> , <i>Potentilla palustris</i> (at least one species present, often dominant) and +/- <i>Salix repens</i> agg. (often dominant), <i>Calamagrostis canescens</i> , <i>Eriophorum angustifolium</i> , <i>Epilobium palustre</i> , <i>Stellaria palustre</i> , <i>Galium palustre</i> , <i>Viola palustris</i> , <i>Menyanthes trifoliata</i> , <i>Lycopus europaeus</i> , <i>Drepanocladus aduncus</i> , <i>Calliergon cordifolium</i> , <i>Sphagnum fimbriatum</i> and +/- species of H.2	<i>Caricetum trinervinigræ</i> , <i>Caricion nigrae</i> veg.	2190	-	Dv	09A1, 09A3, 09A-a, 09-a, 09-b, 09-c, 09-e, 09-f, 09-h, 09B-b, 09/c	KNA	KDT	KMm	CN	2190
H.2.2	X	X	X	N	N	-	<i>Schoenus nigricans</i> type	<i>Schoenus nigricans</i> , <i>Liparis loeselii</i> , <i>Parnassia palustris</i> , <i>Epipactis palustris</i> , <i>Dactylorhiza incarnata</i> , <i>Pellia endiviifolia</i> , <i>Campylium polygamum</i> , <i>C. stellatum</i> , <i>Bryum pseudotriquetrum</i> , and rare: <i>Gentianella amarella</i> , <i>Carex pulicaris</i> , <i>Juncus subnodulosus</i> , <i>Taraxacum palustre</i> , <i>Fissidens adianthoides</i> , <i>Aneura pinguis</i> , <i>Preissia quadrata</i> , <i>Moerckia hibernica</i> (minimum 3 species) and +/- <i>Mentha aquatica</i> , <i>Eleocharis quinqueflora</i> , <i>Carex flacca</i> , <i>Linum catharticum</i> , and rare: <i>Equisetum variegatum</i> , <i>Pedicularis palustris</i> , <i>Juncus arcticus</i> ssp. <i>balticus</i> , <i>Gymnadenia conopsea</i> , <i>Anagallis tenella</i> and +/- species of H.2 and +/- species of H.1.1/H.1.2	<i>Juncus baltici-Schoenetum nigricantis</i> , <i>Juncus subnodulosus</i> -veg., <i>Parnassio-Juncetum atricapilli</i> , <i>Caricion davallianae</i> veg.	2190	HSc	Dv, Dvs, Dvp	09C3	KNK	KDT	-???	-	2190
H.2.3	-	X	X	N	-	-	<i>Calamagrostis epigejos</i> type	<i>Calamagrostis epigejos</i> (dominant), <i>Salix repens</i> agg., (and rare <i>Ophioglossum vulgatum</i>), and +/- <i>Carex nigra</i> , <i>Phragmites australis</i> , <i>Lycopus europaeus</i> , <i>Holcus lanatus</i> , <i>Cirsium palustre</i> , <i>Lathyrus pratensis</i> , <i>Poa pratensis</i> , <i>Galium palustre</i> , <i>Hydrocotyle vulgaris</i> , <i>Agrostis stolonifera</i> , <i>Ranunculus flammula</i> , <i>Calliergonella cuspidata</i> , <i>Brachythecium rutabulum</i>	<i>Calamagrostis epigejos</i> -veg.	2190	-	Dv	09-d, 09/c	KNS	KDT	-	-	2190
H.3	-	-	-	N	-	-	Dune slack heath		<i>Oxycocco-Sphagnetea</i> -veg.	2190	-	Dv		KNE	KDT	-	ET	2190
H.3.0	-	-	-	N	-	-	Dune slack heath, unpecific			2190	-	Dv	-	KNE	KDT	-	ET	2190

TMAP Code	Standard TMAP	Applied in country/ federal state					TMAP Type	Typical / characteristic –species	–vegetation	Natura 2000 Code	Mapping Code NL	RWS SALT Code NL	Staatsbosb. Code NL	Bio-tope Code LS	Bio-tope Code HH	Bio-tope Code SH	Mapping Code SH	Mapping Code DK
		N L	L S	H H	S H	D K												
H.3.1	X	X	X	N	X	-	<i>Erica tetralix</i> type	<i>Erica tetralix</i> (dominant) and +/- <i>Empetrum nigrum</i> , <i>Narthecium ossifragum</i> , <i>Vaccinium uliginosum</i> , <i>Vaccinium oxycoccos</i> , <i>Vaccinium macrocarpos</i> , <i>Drosera rotundifolia</i> , <i>Juncus squarrosus</i> , <i>Gentiana pneumonanthe</i> , <i>Scirpus cespitosus</i> ssp. <i>germanicus</i> , <i>Aulacomnium palustre</i> , <i>Polytrichum commune</i> , <i>Sphagnum fimbriatum</i> , <i>S. subnitens</i> , <i>S. palustre</i> , <i>S. fallax</i> , <i>S. squarrosum</i> , <i>S. molle</i> and +/- <i>Salix repens</i> agg., <i>Calluna vulgaris</i> , <i>Potentilla erecta</i> , <i>Viola palustris</i> , <i>Carex trinervis</i> , <i>Carex panicea</i> , <i>Agrostis canina</i> , <i>Eriophorum angustifolium</i> , <i>Pedicularis sylvatica</i> , <i>Danthonia decumbens</i> , <i>Molinia caerulea</i> , <i>Nardus stricta</i> , <i>Hypnum jutlandicum</i> <i>cupressiforme</i> , <i>Pleurozium schreberi</i> , <i>Dicranum scoparium</i> , <i>Pseudoscleropodium purum</i>	<i>Empetro-Ericetum</i> , <i>Narthecium ossifragum</i> -veg.	2190	-	Dv	11A3	KNE	KDT	KMt	ET	2190
H.3.2	-	X	-	N	-	-	<i>Oxycoccus macrocarpos</i> type	<i>Oxycoccus macrocarpos</i> (dominant) and +/- species of H.3.1/H.2.1	<i>Oxycoccus macrocarpos</i> -veg.	2190	-	Dv	11-b	KNE	KDT	-	ET	2190
H.3.3	-	X	-	N	-	-	<i>Molinia caerulea</i> type	<i>Molinia caerulea</i> (dominant) and +/- species of H.3.1/H.2.1	<i>Molinia caerulea</i> -veg.	2190	-	Dv	10-e, 11-c	KNE, KNA	KDT	-	ET	2190
H.4	-	-	-	-	-	-	Dune slack reedbed		<i>Phragmitetea</i> -veg.	2190	-	Dv	08B3	KNR	KDT	-	R	2190
H.4.0	-	-	-	-	-	-	Dune slack reedbed, unspecific			2190	-	Dv	08-d, 08-e, 08-f, 08-g, 08-h, 08-k, 32-c, 32-f	KNR	KDT	-	R	2190
H.4.1	X	X	X	X	X	-	<i>Phragmites australis</i> type	<i>Phragmites australis</i> (dominant) and +/- <i>Iris pseudacorus</i> , <i>Typha angustifolia</i> , <i>Typha latifolia</i> , <i>Schoenoplectus tabernaemontani</i> and +/- species of H.2	<i>Scirpo-Phragmitetum</i> , <i>Schoenoplecto-Phragmitetum</i> , <i>Typho-Phragmitetum</i>	2190	-	Dv	08B2, 08B3, 26-b	KNR	KDT	KMr	R	2190
H.4.2	-	X	X	N	-	-	<i>Carex</i> spp. type	<i>Carex pseudocyperus</i> , <i>Carex riparia</i> , <i>Carex acuta</i> , <i>Carex ovalis</i> , <i>Cladium mariscus</i> , <i>Carex</i> spp. (at least 1 species dominant) and +/- species of H.4.1/H.2	<i>Magnocaricion</i> -veg.	2190	-	Dv	08C1, 08C2, 08C6, 08C-a, 08C-b, 08C-c, 08C-d, 08C-e, 08C-f	KNA	KDT	-	-	2190
H.5	-	-	-	-	-	X	Dune slack willow shrubbery			2190	-	Dv	36A2	-	KDT	-	SA	2170

TMAP Code	Standard TMAP	Applied in country/ federal state					TMAP Type	Typical / characteristic –species	–vegetation	Natura 2000 Code	Mapping Code NL	RWS SALT Code NL	Staatsbosb. Code NL	Bio-tope Code LS	Bio-tope Code HH	Bio-tope Code SH	Mapping Code SH	Mapping Code DK
		N L	L S	H H	S H	D K												
H.5.0	-	-	X	-	-	-	Dune slack willow shrubbery, unspecified		2190 (LS 2170)	-	Dv	09/a	KBH	KDT	-	SA	2170	
H.5.1	X	X	X	X	X	-	<i>Salix cinerea</i> type	<i>Salix cinerea</i> (dominant), <i>Salix repens</i> agg. and +/- species of H.2/H.4/H.6	<i>Salix cinerea</i> - <i>Salix arenaria</i> -veg., <i>Salicetum cinereae</i> – <i>salicetosum repentis</i>	2190 (NL, DK 2170)	-	Dv	36A2	KBH	KDT	KMw	SA	2170
H.5.2	X	X	X	N	N	N	<i>Myrica gale</i> type	<i>Myrica gale</i> (dominant), <i>Salix repens</i> agg. and +/- species of H.2/H.4/H.6	<i>Myricetum galis</i>	2190 (NL, DK 2170)	-	Dv	09–h, 36A–b	KBH	KDT	-	-	2170
H.6	-	-	-	-	-	X	Dune slack woodland			2180	-	Dv	-	-	KDT	-	BP, AG	2180
H.6.0	-	-	-	-	-	-	Dune slack woodland, unspecified			2190	-	Dv	-	KBS	KDT	-	BP, AG	2180
H.6.1	X	X	X	N	X	-	<i>Betula pubescens</i> type	<i>Betula pubescens</i> (dominant) and +/- <i>Carex nigra</i> , <i>Calamagrostis canescens</i> , <i>Hydrocotyle vulgaris</i> , <i>Mentha aquatica</i> , <i>Phragmites australis</i> , <i>Erica tetralix</i> , <i>Salix repens</i> agg., <i>Salix cinerea</i> , <i>Calliergonella cuspidata</i> , <i>Sphagnum</i> spp. and +/- <i>Calamagrostis epigejos</i> , <i>Carex arenaria</i> , <i>Lonicera periclymenum</i> , <i>Agrostis capillaris</i> , <i>Empetrum nigrum</i> , <i>Dicranum scoparium</i> , <i>Rubus</i> spec.	<i>Betula pubescens</i> -veg., <i>Empetro–Betuletum carpaticae</i>	2180	-	Dv	40A2, 40A–c, 40A–d	KBA, KBR	KDT	KMb	BP	2180
H.6.2	X	X	X	N	X	-	<i>Alnus glutinosa</i> type	<i>Alnus glutinosa</i> (dominant) and +/- <i>Carex nigra</i> , <i>Calamagrostis canescens</i> , <i>Hydrocotyle vulgaris</i> , <i>Mentha aquatica</i> , <i>Phragmites australis</i> , <i>Erica tetralix</i> , <i>Salix repens</i> agg., <i>Salix cinerea</i> , <i>Calliergonella cuspidata</i> , <i>Sphagnum</i> spec. and +/- <i>Calamagrostis epigejos</i> , <i>Carex arenaria</i> , <i>Lonicera periclymenum</i> , <i>Agrostis capillaris</i> , <i>Empetrum nigrum</i> , <i>Ribes nigrum</i> , <i>Solanum dulcamara</i> , <i>Dicranum scoparium</i> , <i>Rubus</i> spec., <i>Solanum dulcamara</i> , <i>Glyceria maxima</i> , <i>Iris</i> , <i>pseudacorus</i> , <i>Thypha</i> spec., <i>Carex riparia</i> , <i>Phragmites</i>	<i>Alnus glutinosa</i> -veg.	2180	-	Dv	39A1, 39A2, 39A–a, 39A–b, 39A–d, 39A–e, 39A–f	KBE	KDT	KMe	AG	2180
H.7	-	-	-	-	X	-	Open dune slack areas	no vegetation		2190	-	Dv	-	KNP	KDT	KMy	OD	2190
H.8	X	X	X	N	X	-	Aquatic vegetation in dune slacks – Hydroserie	<i>Utricularia</i> spp. (often <i>U. australis</i>), <i>Chara</i> spp. (often <i>C. globularis</i>), <i>Myriophyllum</i> spp. (often <i>M. spicatum</i>), <i>Potamogeton</i> spp. (often <i>P. natans</i>), <i>Ruppia</i> spp., <i>Ranunculus peltatus</i> ssp. <i>baudotii</i> (at least one species dominant)	<i>Charetea fragilis</i> , <i>Potamogetoneta</i> , <i>Utricularietea</i> -veg.	2190	-	Dv	04–a, 04B2, 04B3, 04C1, 04C3, 04D1a, 04D1b, 05A1, 05A2, 05A–a, 05E3, 05–f, 05–h	KNT	KDT	KMf	HY	2190

TMAP Code	Standard TMAP	Applied in country/ federal state					TMAP Type	Typical / characteristic –species	–vegetation	Natura 2000 Code	Mapping Code NL	RWS SALT Code NL	Staatsbosb. Code NL	Bio-tope Code LS	Bio-tope Code HH	Bio-tope Code SH	Mapping Code SH	Mapping Code DK
		N L	L S	H H	S H	D K												
H.9	X	X	X	X	X	-	Ruderal dune slack areas with litter brushwood	<i>Epilobium hirsutum</i> , <i>Cirsium vulgare</i> + <i>arvense</i> (at least one species dominant) and +/- species of H.2/H.4	Moist vegetation of <i>Epilobium hirsutum</i> , <i>Cirsium vulgare</i> a. <i>arvense</i>	2190	-	Dv	32B2, 32B3, 32A1, 32-a, 32-b, 32-c, 32-d, 32-e, 32-f, 32-g	KNS	KDT	KMh	EH	2190
S	-	-	-	-	-	-	Salt marsh				-	-	-	-	KH	-	-	-
S.0	-	-	-	-	-	-	No vegetation				Su	-	-	-	-	KNo	88	-
S.0.0	X	X	X	X	X	-	Vegetation not present, disturbed			as surrounding Natura 2000 type	Su*	-	50A, 50B, 50C	-	KWO	KNx	90	-
S.0.1	X	X	X	X	X	-	Open water			as surrounding Natura 2000 type	Sw	water	-	KLA, KLZ	-	KNt	55	-
S.0.2	X	X	X	X	X	-	Bare sand or shells in salt marsh systems			as surrounding Natura 2000 type	Ss	zand; schelp	-	(KS)	KWO	KNo	88	-
S.0.3	X	X	X	X	X	-	Bare mud or clay in salt marsh systems			as surrounding Natura 2000 type, SH: 1140	Sm	slik, Qq0p, Qq0e, Qu0, Ss0	-	(KWK, KWB, KPH)	KWO	KWp	VO	-
S.1	-	-	-	-	-	-	Pioneer zone	species of S.1: <i>Spartina anglica</i> , <i>Salicornia</i> spec., <i>Suaeda maritima</i>			SP	-	-	KW	-	-	-	-
S.1.0	-	-	-	-	-	-	Pioneer zone, unspecific				SP*	-	-	KW	-	-	-	-
S.1.1	X	X	X	X	X	X	<i>Spartina anglica</i> type	<i>Spartina anglica</i>	<i>Spartinetum anglicae</i>	1320	SPs	Ss5, Ss3, Bs3, Bs5	24A1	KWG	KWG	KNs	S	1320

TMAP Code	Standard TMAP	Applied in country/ federal state					TMAP Type	Typical / characteristic –species	–vegetation	Natura 2000 Code	Map- ping Code NL	RWS SALT Code NL	Staats- bosb. Code NL	Bio- tope Code LS	Bio- tope Code HH	Bio- tope Code SH	Map- ping Code SH	Map- ping Code DK
		N L	L S	H H	S H	D K												
S.1.2	X	X	X	X	X	X	Salicornia type	<i>Salicornia</i> spp., <i>Suaeda maritima</i> , <i>Bassia hirsuta</i> (at least one species dominant)	<i>Salicornietum strictae</i> , <i>Salicornietum rammosissimae</i> , <i>Salicornietum decumbentis</i> , <i>Suaedetum maritimae</i> , <i>Thero-Salicornion strictae-veg.</i> , <i>Suaedo-Bassietum hirsutae</i>	1310	SPq	Qqp, Qqe, Qu	25A2, 25A–a, 26A–c	KWQ, KWQW, KWQV, KSF	KWQ	KQb, KQd, KQr, KQs, KQu	SS, SR, SD, U, BH	1310
S.2	-	-	-	-	-	X	Low marsh	species of S.2: <i>Puccinellia maritima</i> , <i>Atriplex portulacoides</i> , <i>Cochlearia anglica</i> , <i>Aster tripolium</i> , <i>Spergularia maritima</i> + <i>salina</i> , <i>Triglochin maritima</i> , <i>Limonium vulgare</i> , <i>Plantago maritima</i> , <i>Parapholis strigosa</i> , <i>Atriplex pedunculata</i>	<i>Puccinellion maritimae-veg.</i>	1330	SL	-	-	KHU, KHUS, KHUB,	KHU, KHW	-	-	1330
S.2.0	-	-	-	-	X	-	Low marsh, unspecific			1330	SL*	Pw	-	KHUZ	KHU, KHW	-	KU	1330
S.2.1	X	X	X	X	X	-	<i>Puccinellia maritima</i> type	<i>Puccinellia maritima</i> (dominant) and +/- <i>Spergularia</i> spp., <i>Salicornia</i> spp., <i>Puccinellia distans</i> , <i>Spartina anglica</i> , <i>Suaeda maritima</i> , <i>Limonium vulgare</i> , <i>Aster tripolium</i>	<i>Puccinellietum maritimae</i>	1330	SLp	P, Pp, Ppq, P–d, P–q, P–u, Pps, Ppu, Pe, Pt, Pex, Pj, Pg	26A1, 26A–a	KHUP	KHU, KHW	KNd, KNp, KNv, KNw	P, Ps, PD, PSR	1330
S.2.2	X	X	X	X	X	-	<i>Limonium vulgare</i> / <i>Puccinellia maritima</i> type	<i>Limonium vulgare</i> and +/- <i>Plantago maritima</i> , <i>Puccinellia maritima</i> , <i>Spergularia maritima</i> , <i>Aster tripolium</i>	(<i>Plantagini-Limonietum</i>)	1330	SLI	Ppl, Pl	26A2	KHUL	KHU, KHW	-	P	1330
S.2.3	X	X	X	X	X	-	<i>Aster tripolium</i> / <i>Puccinellia maritima</i> type	<i>Aster tripolium</i> (dominant) and +/- <i>Puccinellia maritima</i> , <i>Spergularia maritima</i> , <i>Limonium vulgare</i> , <i>Plantago maritima</i>	<i>Aster tripolium-veg.</i>	1330	Sla	Ppa, Pa, Jfa, Jja, Ppab, Ba	26A–b	KHUA	KHU, KHW	KNa	A	1330
S.2.4	X	X	X	X	X	-	<i>Atriplex portulacoides</i> type	<i>Atriplex portulacoides</i> (dominant) and +/- <i>Puccinellia maritima</i> , <i>Spergularia maritima</i> , <i>Salicornia</i> spp., <i>Suaeda maritima</i>	<i>Halimionetum portulacoidis</i>	1330	SLh	Ph	26A3	KHUH	KHU, KHW	KNh	H	1330
S.3	-	-	-	-	-	X	High marsh	species of S.3: <i>Artemisia maritima</i> , <i>Armeria maritima</i> , <i>Juncus gerardii</i> , <i>Glaux maritima</i> , <i>Festuca rubra</i> , <i>Elymus athericus</i> , <i>Juncus maritimus</i> , <i>Trifolium fragiferum</i> , <i>Plantago coronopus</i> , <i>Sagina maritima</i> , <i>Carex extensa</i> , <i>Carex distans</i> , <i>Ononis spinosa</i> , <i>Hordeum secalinum</i> , <i>Cochlearia danica</i> , <i>Odontites vernus ssp serotinus</i> , <i>Elymus repens</i>	<i>Armerion maritimae-veg.</i>	1330	SH	-	-	KHO	KHO, KHI	KOy	-	1330
S.3.0	-	-	-	-	X	-	High marsh, unspecific			1330	SH*	Jw	-	KHOZ	KHO, KHI	-	KO	1330

TMAP Code	Standard TMAP	Applied in country/ federal state					TMAP Type	Typical / characteristic –species	–vegetation	Natura 2000 Code	Mapping Code NL	RWS SALT Code NL	Staatsbosb. Code NL	Bio-tope Code LS	Bio-tope Code HH	Bio-tope Code SH	Mapping Code SH	Mapping Code DK
		N L	L S	H H	S H	D K												
S.3.1	X	X	X	X	X	-	<i>Limonium vulgare</i> / <i>Juncus gerardii</i> type	<i>Limonium vulgare</i> (dominant), <i>Juncus gerardi</i> and +/- species of S.3	(<i>Plantagini-Limoni-etum</i>)	1330	SHI	Jjl, Jfl	26A2, 26C-a, 26-a	KHOL	KHO	-	-	1330
S.3.2	X	X	X	X	X	-	<i>Juncus gerardii</i> type	<i>Juncus gerardii</i> <i>Glaux maritima</i> and +/- species of S.3	<i>Juncetum gerardii</i>	1330	SHj	Jj, Jex	26C1, 26C-c	KHOJ	KHO, KHI	KOj	J	1330
S.3.3	X	X	X	X	X	-	<i>Festuca rubra</i> type	<i>Festuca rubra</i> (dominant) and +/- species of S.3	<i>Festuca rubra</i> -veg., <i>Armerio-Festcetum littoralis</i>	1330	SHf	Jf	26C-b	KHOR	KHO, KHI	KOf	F	1330
S.3.4	-	X	-	-	-	-	<i>Atriplex portulacoides</i> / <i>Artemisia maritima</i> type	<i>Atriplex portulacoides</i> (dominant) and +/- <i>Artemisia maritima</i> , <i>Festuca rubra</i> , <i>Juncus gerardii</i> , <i>Elymus athericus</i>	<i>Halimionetum portulacoidis</i>	1330	SHh	Jfh	26A3	KHUH	KHO	-	-	1330
S.3.5	X	X	X	X	X	-	<i>Artemisia maritima</i> / <i>Festuca rubra</i> type	<i>Artemisia maritima</i> (dominant) and +/- <i>Festuca rubra</i> , <i>Elymus athericus</i>	<i>Artemisietum maritimae</i>	1330	SHz	Pz, Jf-z, Jz	26-c	KHOB	KHO, KHI	KOt	T	1330
S.3.6	X	X	X	X	X	-	<i>Juncus maritimus</i> type	<i>Juncus maritimus</i> (dominant) and +/- <i>Festuca rubra</i> , <i>Juncus gerardii</i> , <i>Elymus athericus</i>	<i>Juncus maritimus</i> -veg.	1330	SHm	Pm, Jm	26-e	KHBN	KHO, KHB	KOm	MG	1330
S.3.7	X	X	X	X	X	-	<i>Elymus athericus</i> type	<i>Elymus athericus</i> (dominant) and +/- <i>Festuca rubra</i> , <i>Atriplex prostrata</i> species of S.3	<i>Agropyretum littoralis</i> , <i>Agropyretum pungentis</i> , <i>Atriplici-Agropyretum pungentis</i> , <i>Atriplici-Elymetum atherici</i> , <i>Elymetum pycnanthi</i> , <i>Astero-Agropyretum repentis</i> , <i>Elymus repens</i> ssp. <i>littoralis</i> -veg.	1330	SHy	Py, Jy3, Jy5, Ry3, Ry5, By3, By5	26-d	KHQA	KHQ	KOq	Q	1330
S.3.8	X	X	X	X	X	-	<i>Carex extensa</i> type	<i>Carex extensa</i> and +/- <i>Odontites vernus</i> ssp <i>serotinus</i> , <i>Centaurium pulchellum</i> , <i>Glaux maritima</i> , <i>Juncus maritimus</i> , <i>Agrostis stolonifera</i> , <i>Parapholis strigosa</i> and +/- species of S.3	<i>Juncus Caricetum extensae</i>	1330	SHe	Je	26C2	KHS, KHBN	KHB	KOc	CE	1330
S.3.9	X	X	X	X	X	-	<i>Atriplex prostrata</i> / <i>A. littoralis</i> type	<i>Atriplex prostrata</i> , <i>A. littoralis</i> (at least one species dominant) and +/- <i>Tripleurospermum maritimum</i>	<i>Atriplex prostrata</i> / <i>littoralis</i> veg.	1330	SHx	Xx, Xk	22A1, 29A3	KHM	KHO	KOI, KOp	AP, AX	1330
S.3.10	X	X	X	X	X	-	<i>Agrostis stolonifera</i> / <i>Trifolium fragiferum</i> type	<i>Agrostis stolonifera</i> and +/- <i>Potentilla anserina</i> , <i>Festuca rubra</i> , <i>Trifolium fragiferum</i> , <i>Trifolium repens</i> , <i>Lotus corniculatus</i> and +/- species of S.3	<i>Trifolio fragiferi-Agrostietum stoloniferae</i> , <i>Agrostis stolonifera</i> -veg.	1330	SHg	Jg, Rgf, Rpf, Rgc, Rgl, Rgt	12B2, 12B3, 12B-m	KHB or KHF	KHI, KHO	KOa	W	1330

TMAP Code	Standard TMAP	Applied in country/ federal state					TMAP Type	Typical / characteristic –species	–vegetation	Natura 2000 Code	Mapping Code NL	RWS SALT Code NL	Staatsbosb. Code NL	Bio-tope Code LS	Bio-tope Code HH	Bio-tope Code SH	Mapping Code SH	Mapping Code DK
		N L	L S	H H	S H	D K												
S.3.11	-	X	-	X	X	-	<i>Plantago coronopus</i> / <i>Centaureum littorale</i> type	<i>Plantago coronopus</i> and +/- <i>Sagina maritima</i> , <i>Centaureum littorale</i> , <i>Sagina nodosa</i> , <i>Cochlearia danica</i> , <i>Festuca rubra</i> , <i>Bupleurum tenuissimum</i> , <i>Sedum acre</i> , <i>Brachyhegium albicans</i> , <i>Leontodon saxatile</i> , <i>Bryum</i> spp. and +/- species of S.3	<i>Sagino-Cochlearietum</i> and <i>Centaureo-Saginetum trifolietosum</i>	1330 (in NL 1310)	SHc	Cc, Ccj, Ccs, Crt	27Aa1, 27Aa2	KHBT	KHS	KOs	SC	1330
S.3.12	X	X	X	X	X	-	<i>Ononis spinosa</i> / <i>Carex distans</i> type	<i>Carex distans</i> , <i>Ononis spinosa</i> (at least one species) and +/- species of S.3 and +/- species of X.3/X.5	<i>Ononido-Caricetum distantis</i>	1330	SHo	Ro	12B4	KHBT	KHB	KOo	OC	1330
S.3.13	X	X	X	X	X	-	<i>Elymus repens</i> type	<i>Elymus repens</i> (dominant) and +/- species of S.3/X.5	<i>Agropyretum littoralis</i> , <i>Agropyretum pungentis</i> , <i>Atriplici-Agropyretum pungentis</i> , <i>Atriplici-Elymetum atherici</i> , <i>Elymetum pycnanthi</i> , <i>Astero-Agropyretum repentis</i> , <i>Elymus repens</i> ssp. <i>littoralis</i> -veg.	1330	SHr	Re	26-d, 16/c	KHQR	KHQ	KOd	DQ	1330
S.3.14	X	X	X	X	X	-	Ruderal salt marsh areas	<i>Cirsium arvense</i> , <i>Urtica dioica</i> , <i>Sonchus</i> spec. (at least one species dominant) and +/- species of S.0		1330	SHu	Rru, Rrc	-	KHQS	-	KOh, KOr	RU, CA	1330
S.5	-	-	-	-	-	-	Brackish marsh	species of S.5: <i>Bolboschoenus maritimus</i> , <i>Phragmites australis</i> , <i>Schoenoplectus tabernaemontani</i> , <i>Blasmus rufus</i> , <i>Agrostis stolonifera</i> , <i>Eleocharis uniglumis</i> , <i>Triglochin palustris</i> , <i>Cotula coronopifolia</i> , <i>Potentilla anserina</i> , <i>Juncus maritimus</i> , <i>Oenanthe lachenalii</i> , <i>Trifolium fragiferum</i> , <i>Festuca arundinacea</i> , <i>Alopecurus geniculatus</i> , <i>Juncus ambiguus</i> , <i>Che-nopodium rubrum</i> and <i>C. glaucum</i> , <i>Apium graveolens</i>		1330	SB	-	-	KR	KB	-	-	1330
S.5.0	-	-	-	-	-	-	Brackish marsh, unpecific			1330	SB*	Bh	-	KRZ	KB	-	-	1330
S.5.1	X	X	X	X	X	-	<i>Bolboschoenus</i> / <i>Schoenoplectus</i> type	<i>Bolboschoenus maritimus</i> and / or <i>Schoenoplectus tabernaemontani</i> (at least one species dominant) and +/- <i>Phragmites australis</i> (<i>Aster tripolium</i>) and +/- species of S.5	<i>Bolboschoenetum maritimae</i>	1330 (LS partly)	SBb	Bis, Bi3, Bi5	12B-d, 26-b, 08B2	KRS, KWRT, KWRS	KBS	KRb	B	1330
S.5.2	X	X	X	X	X	-	<i>Phragmites australis</i> type	<i>Phragmites australis</i> (dominant) and +/- <i>Atriplex prostrata</i> and +/- species of S.5	<i>Phragmites australis</i> -veg. (brackish marsh)	1330 (LS partly)	SBp	Bb, Bc	08-f, 26-a	KRP, KWRP	KBP	KRs	RH	1330

TMAP Code	Standard TMAP	Applied in country/ federal state					TMAP Type	Typical / characteristic –species	–vegetation	Natura 2000 Code	Mapping Code NL	RWS SALT Code NL	Staatsbosb. Code NL	Bio-tope Code LS	Bio-tope Code HH	Bio-tope Code SH	Mapping Code SH	Mapping Code DK
		N L	L S	H H	S H	D K												
S.5.3	X	X	X	X	X	-	Brackish flooded grassland type	<i>Agrostis stolonifera</i> , <i>Potentilla anserina</i> , <i>Blysmus rufus</i> , <i>Cotula coronopifolia</i> , <i>Eleocharis uniglumis</i> , <i>Triglochin palustre</i> and +/- species of S.5	<i>Blysmetum rufi</i> , <i>Eleocharis uniglumis-veg.</i> , <i>Cotula coronopifolia-veg.</i> , <i>Alopecurus bulbosus-veg.</i>	1330	SBg	P–b, Pp–b, Pe–b, Bcs, Bg, Bt, Bj, Br, Bgt, Bgn, Bpj, Bpg, Bp, Bo	26C3	KHBN, KHF	KHB	KBc, KBe, KBr	BR, EU, C	1330
S.5.4	-	X	-	-	-	-	<i>Juncus maritimus</i> / <i>Oenanthe lachenalii</i> type	<i>Juncus maritimus</i> , <i>Oenanthe lachenalii</i> and +/- <i>Potentilla anserina</i> species of S.5		1330	SBm	Bm	26–e	KHBN	KHB	-	-	1330
S.6	-	-	-	-	-	-	Fresh grasslands	S.6: <i>Lolium perenne</i> , <i>Poa annua</i> , <i>Cynosurus cristatus</i> , <i>Bellis perennis</i> , <i>Taraxacum spec.</i> , <i>Plantago major</i> , <i>Poa trivialis</i> , <i>Elymus repens</i> , <i>Capsella bursa-pastoris</i> , <i>Polygonum aviculare</i> , <i>Cirsium arvense</i> , <i>Rumex obtusifolius</i>	<i>Molinio-Arrhenatheretea-veg.</i>	-	SF	Dd/Dv	16–q, 16B–a, 16B–e, 16B3	G–types	G	KOh, KOR	CA	1330
S.6.0	X	X	X	X	X	-	Fresh grasslands, unspecific			-	SF*	-	12B–m	G–types	G	-	CA, SP	-
S.6.1	X	X	X	X	X	-	<i>Lolium perenne</i> , <i>Cynosurus cristatus</i> and other fresh species type	<i>Lolium perenne</i> , <i>Cynosurus cristatus</i> and +/- species of S.6	<i>Lolio-Cynosuretum</i> , <i>Plantagini-Lolietum perennis</i> , <i>Polygonion veg.</i>	as surrounding Natura 2000 type	SFI	Dd, Dv, Rgv, Rp, Rgh	16C4	GM, GI	GM	KGf, KGg, KGy	AR, MO, Y	-
S.7	-	-	X	X	-	X	Intertidal brackish reed beds	<i>Bolboschoenus maritimus</i> , <i>Phragmites australis</i> , <i>Schoenoplectus tabernaemontani</i> , <i>Schoenoplectus triqueter</i> , <i>Typha angustifolia</i> , <i>Typha latifolia</i> (at least 1 species dominant) and +/- species of S.5	<i>Scirpo-Phragmitetum</i> , <i>Bolboschoenetum maritimae</i> , <i>Schoenoplectus-veg.</i> , <i>Typha-veg.</i>	1130	-	-	-	KWR	-	-	-	1130
S.8	-	-	X	X	X	-	Lagoons with or without submerged vegetation	<i>Ruppia maritima</i> , <i>Zannichellia palustris</i> , <i>Bolboschoenus maritimus</i> , <i>Phragmites australis</i>		1150, 1330 (as surrounding Natura 2000 type)	-	water or vegetation–types Wrc, Wrm, Wpp or bare soil types	-	KLM, KLS	-	KSe	LA	1330